



HISTORICAL ATLAS OF THE REPUBLIC

Charting the History of the Philippines



HISTORICAL ATLAS OF THE REPUBLIC

PRESIDENTIAL COMMUNICATIONS DEVELOPMENT
AND STRATEGIC PLANNING OFFICE

2016

Historical Atlas of the Republic

Presidential Communications Development and Strategic Planning Office

ISBN 978-971-95551-6-2

All rights reserved. The content of this publication may be copied, adapted, and redistributed, in whole in part, provided that the material is not used for commercial purposes and that proper attribution be made. No written permission from the publisher is necessary. Some of the images used in this publication may be protected by restrictions from their original copyright owners; please review our bibliography for references used.

Published exclusively by

The Presidential Communications Development
and Strategic Planning Office

Office of the President of the Philippines

3/F New Executive Building,

Malacañan Palace, San Miguel, Manila

Website: <http://www.pcdspo.gov.ph>

Email: feedback@pcdspo.gov.ph

Book design by the Presidential Communications
Development and Strategic Planning Office

Published in the Philippines.

The National Library of the Philippines CIP Data

Recommended entry:

Historical atlas of the republic. – Manila : The
Presidential Communications Development
and Strategic Planning Office, c2016.
pages ; cm

ISBN 978-971-95551-6-2

1. Atlases, Philippines. 2. Philippines – Political
conditions – Maps. 3. Philippines – History.

912.599 G2390 2016 P620160112

THE REPUBLIC OF THE PHILIPPINES

BENIGNO S. AQUINO III

President of the Philippines

PRESIDENTIAL COMMUNICATIONS DEVELOPMENT AND STRATEGIC PLANNING OFFICE

MANUEL L. QUEZON III

*Undersecretary of Presidential Communications
Development and Strategic Planning
Officer-in-Charge*

JAN MIKAEL dL. CO

*Assistant Executive Secretary
Senior Presidential Speechwriter and Head of Correspondence Office*

JUAN POCHOLO MARTIN B. GOITIA

*Assistant Secretary
Managing Editor, Official Gazette*

GINO ALPHONSUS A. BAYOT

*Director V
Head, Research Division*

JONATHAN F. CUEVAS

*Director IV
Technical Director*

MA. ROMMIN M. DIAZ

*Director III
Head Executive Assistant*

YOLANDO B. JAMENDANG JR.

Director II

TERESITA L. MENDIOLA

Chief Administrative Officer

KATHERINE AIRA M. ESPINO

*Institutional Memory
Official Gazette*

MARK PHILIPPE P. LEGASPI

Heritage

KRISTINA D. JAVIER

Media Monitoring

SASHA B. MARTINEZ

Social Media

RAYMOND ANDREW C. MAYMAY

Associate Editor

ATTY. SARAH Q. SISON

Legal Concerns

CHRISTIAN F. SOQUEÑO

*Citizen Engagement
Official Gazette*

Historical Atlas of the Republic

Charting the History of the Philippines

PUBLICATIONS DIVISION
Presidential Communications Development
and Strategic Planning Office

MANUEL L. QUEZON III
Editor in Chief

POCHOLO GOITIA
Managing Editor

JONATHAN CUEVAS
Technical Director

MARK PHILIPPE LEGASPI
Project Manager

CAMILLE ROSE DUFOURT
Project Coordinator

MARY JANE LOUISE BOLUNIA, PhD
MARYA SVETLANA CAMACHO, PhD
TINA S. CLEMENTE, PhD
JOSE ANTONIO CUSTODIO
REGALADO T. JOSE
RICARDO T. JOSE, PhD
Project Consultants

JOSELITO ARCINAS
COLINE ESTHER CARDEÑO
FRANCIS KRISTOFFER PASION
SARAH JESSICA WONG
Researchers and Writers

CHEREY ANN MAE BIGAY
ROBERTO DANIEL DEVELA
LARISA ANGELA SALAZAR
Contributors

DERRICK MACUTAY
CHERIE LYNN TAN
Graphic Designers and Layout Artists

SASHA MARTINEZ
Editor

MARY CLAIRE LORRAINE CAPUL
Copy Editor

MA. ROMMIN DIAZ
MITZI ONG
SANDI SUPLIDO
Support Staff

The Presidential Communications Development and Strategic Planning Office would like to thank the following for their invaluable assistance in this project: Presidential Spokesperson Edwin Lacierda, Deputy Presidential Spokesperson Abigail Valte, Mr. Arnaldo Dumindin, Mr. Matthew Westfall, Mr. Jim Richardson, Mr. John Tewell, Mr. Efren P. Carandang, Mr. Jay L. Batongbacal, Office of the Presidential Spokesperson, Department of Budget and Management, National Mapping and Resource Information Authority, University of the Philippines Institute for Maritime Affairs and Law of the Sea, National Museum of the Philippines, Commission on Filipinos Overseas, Mario Feir Filipiniana Collection, and the Lopez Museum and Library.

Table of Contents

Introduction	9
Foreword	11
Prehistory	13
Spanish Colonial Period	17
The Philippine Revolution	22
The First Republic	25
The Philippine-American War (1899-1902)	27
American Colonial Period	31
The Commonwealth of the Philippines	33
The Japanese Occupation	35
The Third Republic	41
The Dictatorial Regime	44
The Fifth Republic	48
Endnotes	51
Bibliography	55
Appendix	59

<i>Prehistory</i>	Description	Map
Map 1: The Peopling of the Philippines and Archaeological Sites	14	63
Map 2: Politics and Sultanates in the 10th to 16th Century Philippines	15	64
Map 3: Trade Routes in the 10th to 16th Century Philippines	16	65
 <i>Spanish Colonial Period</i>		
Map 4: Initial Spanish Expeditions	18	66
Map 5: Growth of the Colony	18	68
Map 6: Ecclesiastical Establishment for the First Hundred Years of Spanish Colonial Rule	19	71
Map 7: Manila - Acapulco Galleon Trade	19	72
Map 8: British Occupation of Manila and Other Security Threats from 1600 to 1764	20	74
Map 9: Height of Western Colonialism in Southeast Asia	21	76
Map 10: Rebellions prior to the Philippine Revolution	21	78
 <i>The Philippine Revolution</i>		
Map 11: Outbreak of the Philippine Revolution	23	80
Map 12: General Emilio Aguinaldo's Journey	24	83
Map 13: The American Capture of Manila and Subsequent Movements (August 13, 1898)	24	84

<i>The First Republic</i>	Description	Map
Map 14: Establishment of the First Republic	26	86
 <i>The Philippine-American War (1899-1902)</i>		
Map 15: Treaty of Paris of 1898	28	87
Map 16: Philippine and American Dispositions on the Eve of War 1899	28	88
Map 17: Battles of the Philippine-American War	29	89
Map 18: The American Campaign in Northern Luzon to Capture President Emilio Aguinaldo	29	90
Map 19: The American Campaign in Mindanao	30	91
 <i>American Colonial Period</i>		
Map 20: Political Map of the Philippines in the First Decade of American Colonial Rule	32	92
Map 21: Manila and Baguio in the 1900s	32	93
 <i>The Commonwealth of the Philippines</i>		
Map 22: Political Map of the Philippines under the Commonwealth	34	94
Map 23: Initial City Planning of Quezon City and Manila during the Commonwealth	34	95
 <i>The Japanese Occupation</i>		
Map 24: The Japanese Invasion of the Philippines	36	96
Map 25: Evacuation Routes	36	97
Map 26: The Battle of Bataan	37	98
Map 27: The Bataan Death March	37	99
Map 28: The Japanese Capture of Corregidor	38	100
Map 29: Major Guerrilla Forces in the Philippines	38	101
Map 30: Liberation Campaigns	39	102
Map 31: Battle of Manila of 1945	40	104
Map 32: Population Density of the Philippines after the Second World War	40	106

<i>The Third Republic</i>	Description	Map
Map 33: Political Map of the Philippines under the Third Republic	42	107
Map 34: Huk and Kamlon Rebellions	43	108
Map 35: Philippine Affiliations to Southeast Asian Organizations	43	109
<i>The Dictatorial Regime</i>		
Map 36: Countdown to Martial Law	45	110
Map 37: Political Map of the Philippines under the Marcos Regime	46	112
Map 38: Growth of Insurgency	46	113
Map 39: Ninoy's Final Journey	47	114
Map 40: EDSA People Power Revolution	47	116
<i>The Fifth Republic</i>		
Map 41: The Cordillera Administrative Region and the Autonomous Region in Muslim Mindanao	49	118
Map 42: Coup Attempts and Military Interventions during the Fifth Republic	49	119
Map 43: EDSA II and the May Day Rebellion	50	120
Map 44: Population Density of Filipinos Overseas	50	121

REPUBLIC OF THE PHILIPPINES

WGS 1984 DATUM
1:8,000,000



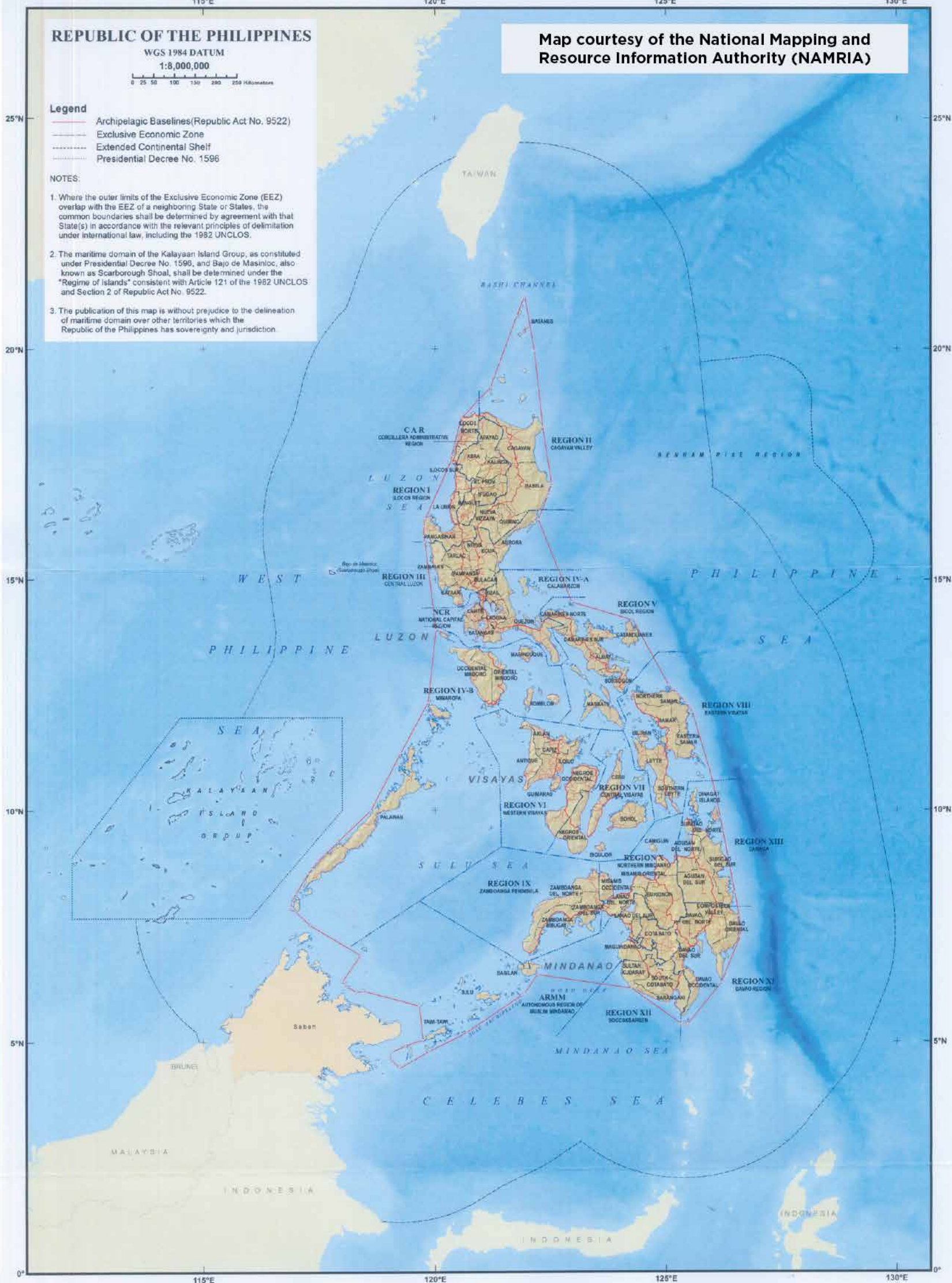
Legend

- Archipelagic Baselines (Republic Act No. 9522)
- Exclusive Economic Zone
- Extended Continental Shelf
- Presidential Decree No. 1596

NOTES:

- Where the outer limits of the Exclusive Economic Zone (EEZ) overlap with the EEZ of a neighboring State or States, the common boundaries shall be determined by agreement with that State(s) in accordance with the relevant principles of delimitation under international law, including the 1982 UNCLOS.
- The maritime domain of the Kalayaan Island Group, as constituted under Presidential Decree No. 1596, and Bajo de Masinloc, also known as Scarborough Shoal, shall be determined under the "Regime of Islands" consistent with Article 121 of the 1982 UNCLOS and Section 2 of Republic Act No. 9522.
- The publication of this map is without prejudice to the delineation of maritime domain over other territories which the Republic of the Philippines has sovereignty and jurisdiction.

Map courtesy of the National Mapping and Resource Information Authority (NAMRIA)



Introduction

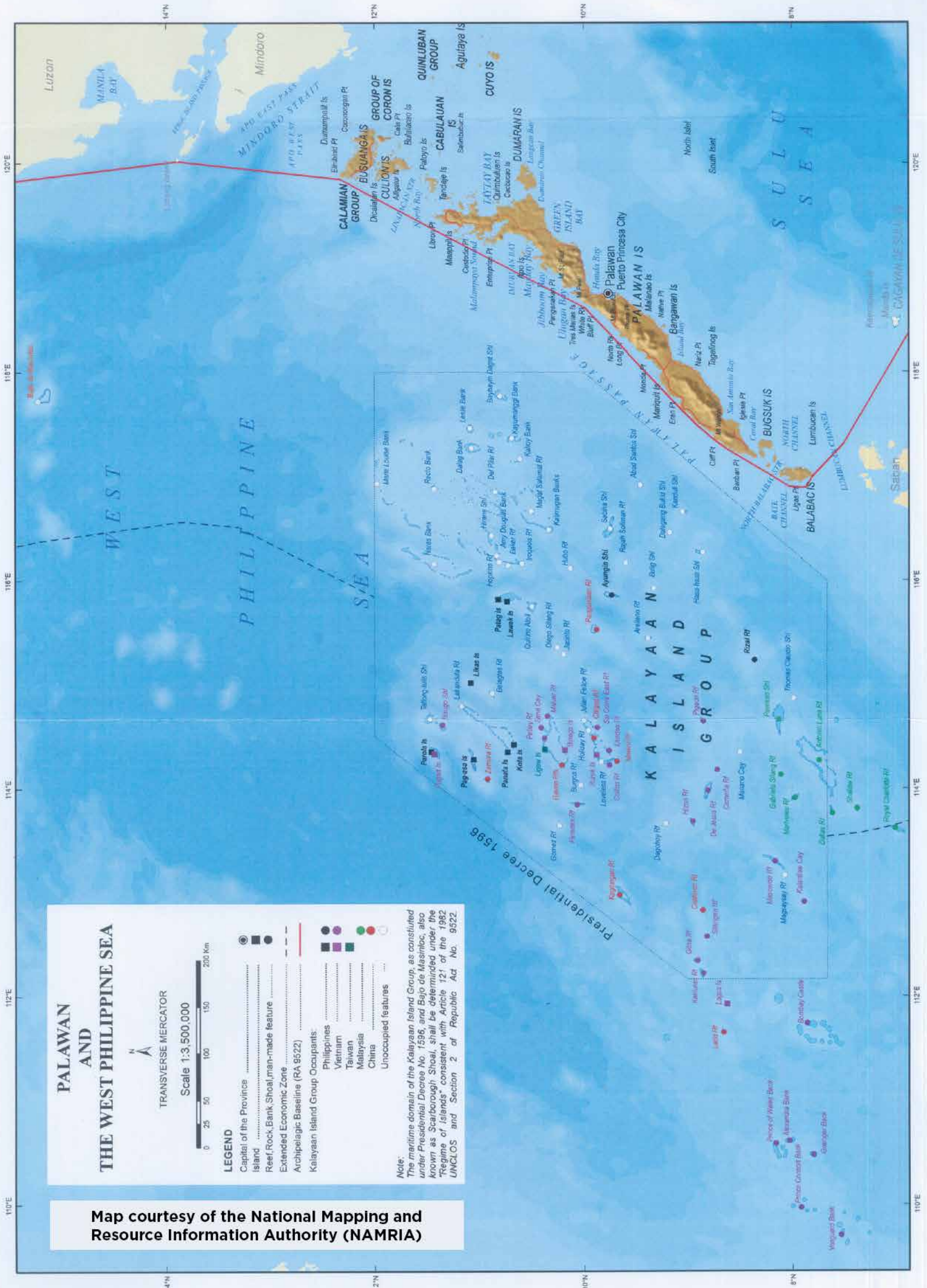
In 2010, the Presidential Communications Development and Strategic Planning Office (PCDSPO) was created by President Benigno S. Aquino III with the task of preserving and curating the institutional memory of the Office of the President. Since then, the PCDSPO has stood at the forefront of promoting interest in and curiosity about the story of the Filipino people. The office combines new information technologies with historical papers, photo collections, audio and video, monographs, articles, and textbooks—in order to create websites, features, and authoritative publications on Philippine history and politics.

The Historical Atlas of the Republic is the first of its kind: presenting (among other things) the development of the Philippine geopolitical landscape, the colonization of the Philippines by different foreign powers, and the expansion of Philippine national sovereignty. The Historical Atlas is useful for summarizing, visualizing, and contextualizing Philippine history. It accomplishes this through a collection of 44, meticulously researched political, demographic, maritime, military, and migration maps.

In approximate geographic terms, unless noted, this atlas encompasses the Philippine archipelago between latitude 4°00' to 21°08'N and longitude 114° to 127°E. Some maps include the countries and islands of Southeast Asia and the Pacific region. Chronologically, the maps cover the periods from the Paleolithic to the present. It should be noted that the place names for every town, city, and region change in the course of its history, and in some instances, within a single historical period. As a disclaimer, to the best of their capacity, the editors have chosen the place names likely used during the historical time period featured. Some maps, due to the dearth of contemporaneous maps, utilize present-day boundaries and place names.

It should also be noted that the atlas was made in consideration of the ongoing arbitration case of the Philippines in the United Nations Convention on the Law of the Sea (UNCLOS). As such, the “West Philippine Sea,” that maritime area on the western side of the archipelago which includes the Luzon Sea, as well as the waters around, within and adjacent to the Kalayaan Island Group and Bajo de Masinloc, as declared by virtue of the Administrative Order No. 29, s. 2012, would only appear chronologically on the last featured map of this atlas. All maps are drawn for illustration purposes only and without prejudice to the delineation of other domains over which the Republic of the Philippines exercises sovereignty and claims jurisdiction.

The creation of the Historical Atlas entailed months of dedicated research, study, and analysis of period maps and authoritative documents from a variety of government and private organizations, as well as the consultation of numerous experts in Philippine history. The Historical Atlas is the first of its kind in the Philippines, and the PCDSPO is proud to be the first to attempt such an endeavor. We hope this will prove an invaluable reference and resource for educators, students, journalists, historians, and the public at large.



PALAWAN AND THE WEST PHILIPPINE SEA

TRANSVERSE MERCATOR
Scale 1:3,500,000



- LEGEND**
- Capital of the Province
 - Island
 - Reef, Rock, Bank, Shoal, man-made feature
 - Extended Economic Zone
 - Archipelagic Baseline (RA 9522)
 - Kalayaan Island Group Occupants:
 - Philippines
 - Vietnam
 - Taiwan
 - Malaysia
 - China
 - Unoccupied features

Note:
The maritime domain of the Kalayaan Island Group, as constituted under Presidential Decree No. 1596, and Bajo de Masinloc, also known as Scarborough Shoal, shall be determined under the "Regime of Islands" consistent with Article 121 of the 1982 UNCLOS and Section 2 of Republic Act No. 9522.

Map courtesy of the National Mapping and Resource Information Authority (NAMRIA)

Foreword

A map can tell the historian a number of things: it can show the extent of cartographic expertise during a certain period in history; trace the changes of a country's territorial boundaries through the course of war, conquest, and diplomacy; and chart the movements of a trading ship, a religious order, or a revolutionary army in advance or retreat. However, never in this country's history has there ever been an historical atlas that details the scope and scale of the events that have shaped our nation.

Months of painstaking research, fact-checking, writing, and layout have resulted in a valuable resource that is not only easily comprehensible, but also visually appealing. Our researchers exhausted various sources: scholarly books and journal articles, old Spanish maps, newspapers, military action reports, letters, contemporary reports and documents, memoirs, diaries, and photogravures. We consulted experts in archaeology, military history, cartography, maritime history, economics, and other fields. We hope these articles and maps will prove an invaluable resource for all, even and especially those with little to no formal background in Philippine history.

This project has been made possible by the invaluable assistance of experts in their field, by a team of talented young people, and the lively interest of the public, which has seen many of these maps in their initial versions published online in the Official Gazette (www.gov.ph), the Presidential Museum and Library website (www.malacanang.gov.ph).

Manuel L. Quezon III
Editor in Chief
Historical Atlas of the Republic

Prehistory

The archipelago has been inhabited long before recorded history*. The earliest human remains found in the Philippines were in Callao Cave, Cagayan, which date back to 67,000 years BP. Archaeological sites abound in the archipelago demonstrating strong evidence of human activity from the Pleistocene to the arrival of the Spaniards. Early Chinese records show that prior to European contact, most of the major islands in the archipelago had a rich political landscape consisting of chiefdoms of varying economic scale and social hierarchy. These records date back to as early as the tenth century, mentioning traders from Mindoro, Butuan, Sulu, and Maguindanao transacting with other kingdoms and sultanates in Southeast Asia.

This section includes a map tracing the peopling of the Philippines, a map of different archaeological sites in the country, a map of precolonial polities and sultanates in the archipelago, as well as a map showing trade routes in the Philippines, from the 10th to the 16th century.

*Since the Pleistocene—an epoch which spanned from 1.5 million years BP to 11,700 years BP. BP means Before Present, the international standard used for reporting ages in archaeology, where 0 BP is the year 1950 (after Dincauze, 2000). The reference to the year 1950 refers to the date of the first published radiocarbon date in archaeology (after Henson, 2012).

MAP 1: The Peopling of the Philippines and Archaeological Sites in the Philippines

The archipelago had been occupied since the Pleistocene,¹ an epoch which spanned from 1.5 million years BP to 11,700 years BP, and which was characterized by lower sea levels—around 120 to 140 meters below the present level. Hunting and gathering was mode of subsistence, and mammals such as elephants and stegodons existed.² Evidence of the period was found in a human metatarsal bone found in Callao Cave in Cagayan Valley, dated to 67,000 years BP.³ Tabon Cave in Palawan also yielded human remains, including a tibia bone dated 47,000 BP, and stone tools dated to as early as 30,500 BP.⁴ These settlers are hypothesized to be from the south, having migrated to the Philippines via Borneo, Palawan,⁵ and Mindoro.⁶ This migration was attributed to the sea level rise that happened between 15,000 and 7,000 years ago, which drowned Sundaland and inspired a fundamental cause for Paleolithic people to move to nearby regions like the Philippines.⁷

There are several contending models accounting for the present population of the Philippines. In one of the hypotheses, *Mainland Origin of Austronesians*, posited by Peter Bellwood, it is proposed that proto-Austronesians migrated from present-day Taiwan^{8 9} to the northern Philippines,¹⁰ and further dispersed to the southern Philippines, Borneo, Sulawesi, and the Moluccas in 3,000 to 2,000 years BP.^{11 12} The Austronesians were associated with the Neolithic period (9,000 to 4,000 years BP), and were known for their agricultural development, tools such as stone adzes, shell artefacts,¹³ and pottery.¹⁴

Another model was proposed by Wilhelm G. Solheim II. This was known as the *Nusantao Maritime Trading and Communication Network*. The Nusantao were early maritime-oriented inhabitants “in the southeastern islands of Southeast Asia around 5,000 BC or possibly earlier,” which were connected to the rest of Southeast Asia.^{15 16} Based on archaeological finds such as pottery and shell tools, it was hypothesized that the Nusantao trading network originated in the Celebes Sea area, and extended northward, crossing the Batanes–Formosa Strait to Taiwan.¹⁷

Filipino anthropologist F. Landa Jocano disagreed with the diffusionist model and proposed a local and internal development model for the region. The earliest development in Philippine prehistory was termed the Formative phase, which referred to the technological development and cultural adaptation that took place during the Pleistocene.¹⁸

This was followed by the Incipient phase which was characterized by the development of metal tools and pottery¹⁹ and the Emergent phase which was the beginning of trade by local inhabitants to other parts of Asia and the Middle East.²⁰

Archaeological Sites in the Philippines

The Paleolithic period in the Philippines spans from approximately 800,000 to 9,000 years BP. Archaeological materials associated with the Paleolithic Philippines include flake-and-pebble-tool technology used by hunter-gatherer groups.²¹ Examples of Paleolithic sites in the Philippines are the Early Man Site in Kalinga, dated to 800,000 years BP; the Callao Cave in Cagayan Valley, dated to 67,000 years BP; and the Tabon Cave in Palawan, dated to 47,000 years BP.

The Neolithic phase spans from approximately 9,000 to 4,000 BP, commonly associated with assemblages such as polished stone tools, bone and slate projectile points, and a tradition of pottery,²² as well as evidence for food production and the domestication of animals.²³ A relevant Neolithic site is the Torongan Cave in Batanes, which yielded red-slipped pottery dating to 4,502 to 3,108 years BP.^{24 25}

The Metal phase spans from 4,000 to 1,000 years BP; it does not have a well-delineated bronze and iron period like in other countries. It is recognized, though, that the bronze objects were made and used earlier than the iron objects.²⁶ Archaeological finds indicate elaborate decorations in pottery, as well as primary and secondary burial practices. The Maitum Cave in Sarangani, and the Bacong and Magsuhot sites in Negros Oriental are examples of Metal phase sites.²⁷

The Age of Contact spans from 1,450 BP to 330 BP, and is associated with materials such as Chinese porcelain, glass beads, metals, and a society divided into chiefdoms. A site in Butuan corresponds with this age, dated to 1150 to 650 years BP.

MAP 2: Polities and Sultanates in the 10th to 16th Century Philippines

Prior to the time of European contact, most of the major islands in the Philippines had a rich political landscape consisting of polities^{*28} known as chiefdoms of different economic scale and hierarchical complexity. These societies were integrated into a regional network through local-based trading and raiding activities. The chief, who played a central role in the political and economic well being of the polity, controlled and mobilized the goods to create alliances among and between polities.²⁹ Early polities in the Philippines put primacy on alliance networking rather than territorial conquest in expanding their political power. These networks derived their legitimacy in three ways: the circulation of prestige goods, marriage, and ritual feasting.

The chiefdoms of P'u-tuan (present-day Butuan), Ma-i (present-day Mindoro), Sulu, and Maguindanao have been well documented by the Chinese as early as the 10th century. *Sung Shih* described P'u-tuan as a small area near the Agusan River in northeastern Mindanao. It was an expanding polity that participated and competed in the Maluku spice trade with the rest of insular Southeast Asia. Some of the archaeological evidence found in the area come in the form of earthenware, Sung porcelain, iron and bronze tools, gold ornaments, and wooden boats dating to approximately 8th to 13th centuries.^{30 31}

Ma-i was described in the 10th century as a maritime polity of at least a thousand inhabitants, located south of Luzon. During the Sung dynasty, Ma-i was a central port for trade shipments along the Kwantung coast. Archaeological sites in Ma-i yielded porcelain items that suggest lucrative foreign trade and settlement in the 11th and 12th century.³²

Santa Ana (in present-day Manila) is hypothesized to be an organized, complex polity in the 10th century. This conclusion was based on the density of prestige goods excavated from the area. In the Santa Ana Church, archaeologists found a midden deposit of Chinese ceramics, shells, and bones of pig and deer, and water buffalo alongside human burials.^{33 34} Specifically, in the churchyard, 202 burials were uncovered, accompanied by tradeware ceramics from the Sung and Yuan/early Ming dynasties.³⁵

In the late 13th century, Sulu, the precursor of the Islamic sultanate centered in present-day Jolo, was known as one of the important foreign polities that sent trade shipments to south China.³⁶ The earliest account of Sulu is recorded in *Chu-Fa-Chih* in 1225. Described as small islands off the coast of Borneo, Sulu is described as the source of laka-wood, yellow wax, tortoise shells, pearls, and raw aromatics. Sulu's people are associated to have the same customs as the northern Borneans.³⁷ The Ming Annals chronicled that the rulers of Sulu and Maguindanao were termed "monarch" or "king," similar to the rulers of Melaka.³⁸

In the 15th century, Manila was mentioned in Chinese text as a town with a palisade made of coconut trunks with at least 2,000 residents.³⁹ There was also an elaborate house compound owned by Rajah Sulayman, the chief of Manila. European accounts described Manila as a chief center that controlled most of southeastern Luzon, including the coastal villages in the Calatagan peninsula and other nearby polities such as Tondo and Santa Ana.⁴⁰

In the 15th to 16th century, Cebu was considered as one of the most important chieftaincies in the Philippines.⁴¹ Spanish accounts chronicled that Magellan and Legazpi have encountered "chiefs, kings, and rajas" in Cebu.⁴² Excavations in Cebu yielded porcelain, mostly in the form of dishes, plates, and bowls, most likely used to serve food in elite-sponsored feasts. There were also locally made materials such as jewelry, iron knives and daggers, copper rings, clay and glass beads, and bracelets made of glass and shell.⁴³

In the early to mid-16th century, Maguindanao was the other sultanate in Mindanao, described as the "most powerful and best known polity [...] strong enough to dominate its neighbors [...] that the Portuguese, Spanish, and Dutch applied its name to the whole of Mindanao island."⁴⁴ Its influence reached to Zamboanga peninsula, Cagayan de Oro, Sarangani Bay, and Davao.⁴⁵

*Archaeologist Colin Renfrew defines a polity as a political organization, a self-governing group of people, generally occupying a well-defined area. Laura Lee Junker emphasizes that Philippine polities lack the scale, complexity, bureaucracies, institutionalization, and economy systems similar to Southeast Asian kingdoms and states. Their structures are more consistent with the characteristics of a complex chiefdom or paramount chiefdom.

MAP 3: Trade Routes in the 10th to 16th Century Philippines

As early as the 10th century, there were already traders from Ma-i (present-day Mindoro) who came to Canton in China. Within the same period, P'u-tuan (present-day Butuan) and Sanmalan (present-day Zamboanga) also took part in the trade.⁴⁶ Butuan was reported to have sent three trade missions to China from 10th to 11th century.⁴⁷ The Bureau of Maritime Trade in Fujian, China reported other merchants from various Philippine islands: Ma-i; Baipuer (present-day Babuyan Islands); and Sandao or Sanyu, a term used collectively to refer to the following areas: Jamayan (present-day Calamian), Balaoyou (present-day Palawan), and Pulihuan (near present-day Manila). Trade continued until the Yuan dynasty (13th to 14th centuries).⁴⁸

In the 13th to 14th century, the so-called eastern trade route, composed of Quanzhou, the Sulu zone, northern Borneo, Celebes, and the Moluccas prospered. During this time, ceramics from Fujian were distributed in the Philippines and Borneo.⁴⁹ Furthermore, archaeologists made a case that Chinese traders established bases in Laguna, Mindoro, and Manila. Archaeological evidence points to urban settlements of over 500 households in these regions, including Cebu.⁵⁰

Around 9th to 12th century, Chinese texts highlighted the rise of Champa (present-day Vietnam) as an important entrepot within the network. From there, there were routes going to Mindoro and northern Mindoro. These routes converge in the Sulu Zone.⁵¹

In the 14th century, the *Song Huiyao* cites that Butuan paid regular tributes to China.⁵² Yuan and Song dynasty sources also indicated the existence of trade links between continental Southeast Asia, northern Borneo, and the Philippines. It was assumed that once a ship went to Brunei, or arrived in the Sulu Sea, it either continued its way into the Celebes Sea or its cargo was in part transferred to other vessels sailing in that direction. Sulu existed as a trading zone through which the Moluccas was supplied with goods such as Indian textiles or ivory from Champa, while China and Southeast Asia received eastern Indonesian produce.⁵³

In the 15th century, Portuguese sources chronicled a trade route connecting Malacca, Borneo, and the Philippines. Tomé Pires, a Portuguese conqueror, recounted that the Lucoes (present-day Luzon) merchants have at least two of three Chinese junks and took their merchandise to Borneo and Malacca. Gold brought by the Borneans to Malacca came from

Luzon and the surrounding islands of the Philippines. Together with other Filipinos, they operated their own network of trade routes, which can be inferred from the 16th century accounts by the Spaniards.⁵⁴

This trade network, commonly known as the Brunei network, spread to the northern Philippines in the late 15th to early and mid-16th century. Bruneian traders regularly visited Manila at this time. A second network was observed to be in Sulu, southern Mindanao, and the Moluccas. There was a clear-cut division between these two networks: there were no Brunei traders reported in the Moluccas and no Sulu merchants in Malacca.⁵⁵

Beginning in the 16th century, with Southeast Asia participating in a new pattern of world trade involving Asia and Europe, the Philippines participated in three of the seven major trade routes during this time. The first moved from east to west, with southern China as the center; trade goods passed through the ports in northern Philippines, and along the Vietnam coast and the Gulf of Thailand, down the east coast of the Malay peninsula. In the second, ports extended eastward to the Spice Islands, and the southwestern ports of Sulawesi were connected northward along the south and east coast of Borneo, to the island of Mindanao, and westward to the ports of the east coast of Sumatra.⁵⁶ The third, the backdoor passageway to the Spice Islands from the China and Vietnam coastlines, was centered in the Sulu Sea region, and included the Philippine coasts of Luzon, Mindoro, Cebu, and Mindanao; the Brunei region of Borneo's northern coast; the eastern Indonesian archipelago's Spice Islands; and south China's ports.⁵⁷

Spanish Colonial Period

In an attempt to chart a westward route from Spain to the Spice Islands (Moluccas), Portuguese explorer Ferdinand Magellan reached the Philippines in 1521. Although Magellan was killed in the Battle of Mactan, Juan Sebastián del Cano, one of the expedition's pilots, led the remaining men back to Spain, completing the first circumnavigation of the world. It took four more expeditions before Spain took a foothold in the Philippines. Fifty years after Magellan's expedition, Miguel López de Legazpi established the Spanish city of Manila. Spain retained its foothold in Asia for more than three hundred years, until the outbreak of the Philippine Revolution and the Spanish–American War.

This section includes a map charting initial Spanish expeditions to the islands: a map showing the growth of the Spanish colony, a map charting the foreign invasions of Spanish Philippines, a map of the Manila-Acapulco Galleon Trade, a map tracing ecclesiastical growth within the Philippines, a map charting the rebellions prior to the Philippine Revolution, and a map of Southeast Asia during the height of western colonialism.

MAP 4: Initial Spanish Expeditions

In the early 16th century, Spain launched expeditions to access the Asian spice trade, which led to the Spanish discovery of the Philippines. Ferdinand Magellan, a Portuguese navigator who swore fealty to Spain, embarked on a voyage to discover a western route to the Spice Islands (Moluccas).⁵⁸ Reaching Malacca through India in an earlier expedition in 1511, Magellan sailed from Spain on September 20, 1519.⁵⁹ Magellan's fleet then entered the southern end of South America, now known as the Strait of Magellan. Upon crossing the strait in 1520, Magellan entered an ocean he named *El Mar Pacifico*.⁶⁰ A few months later, on March 17, 1521, the fleet reached Homonhon, an island in the archipelago he named *Islas de San Lazaro*. Magellan was killed by warriors of the chieftain Lapu-Lapu, during the Battle of Mactan on April 27, 1521. Juan Sebastián del Cano led what was left of fleet and reached Seville, Spain on September 8, 1522; completing the first circumnavigation of the world.

Two unsuccessful attempts followed. Garcia Jofre de Loaisa's expedition, piloted by del Cano, left La Coruña, Spain, on July 24, 1525. On July 30, 1526, upon crossing the Strait of Magellan, Loaisa died of sickness. Del Cano soon followed; he died on August 4. Sailing past the Caroline Islands, the remaining crew landed in Moluccas and were captured by the Portuguese. On October 31, 1527, Álvaro de Saavedra set sail from New Spain (Mexico) to gather news of what has become of the Loaisa expedition. Upon discovering the correct route to cross the Pacific from Mexico, Saavedra reached Surigao and headed to Moluccas. Unable to find the return route to Mexico, Saavedra surrendered to the Portuguese.

On November 1, 1542, Ruy López de Villalobos began his expedition and reached Mindanao on February 2, 1543. Villalobos eventually landed in Leyte. He named it *Felipinas* in honor of Philip II of Spain. Unable to discover the return route, Villalobos surrendered to the Portuguese. He died in Moluccas on April 25, 1546. On November 21, 1564, Miguel López de Legazpi departed from New Spain with Fray Andrés de Urdaneta, a survivor of the Loaisa expedition. Legazpi reached Samar on February 13, 1565. In the same year, Urdaneta discovered the Tornaviaje, the return route to New Spain. Legazpi established the Spanish City of Manila on June 24, 1571.

MAP 5: Growth of the Colony

In 1569, the Spanish crown conferred Miguel López de Legazpi the titles "Governor and Captain-General" and *Adelantado* of the islands that comprised the Philippine archipelago. He was commissioned to further explore and colonize the territory.⁶¹ Upon establishing the Spanish settlement of Manila in 1571, Legazpi ordered several expeditions to Christianize the indigenous population and to survey the archipelago. He also imposed the *encomienda* system, which apportioned the conquered territories and its population among distinguished colonists known as *encomenderos*.⁶² The *encomenderos* were granted tax collecting privileges in return for spreading the Catholic faith and administering justice within their lands. The religious orders tasked with the conversion of the inhabitants proved vital in the colonization efforts. The missionaries studied the customs of the population and established missionary settlements and parishes throughout the islands. These churches would later become centers of Spanish towns and the foundation of the *pueblos*.

With Legazpi's death on August 20, 1572, his successors, beginning with Guido de Lavezares, continued the colonization. He sent Juan de Salcedo on a campaign to the northern coast of Luzon, while Martin de Goiti conquered the areas of Zambales, Pangasinan, and Ilocos. By 1573, Salcedo explored the gold mines of Paracale in the Bicol region,⁶³ which led to the conquest of Albay⁶⁴ and Camarines.⁶⁵ By the end of the 16th century, most of Cagayan Valley was under Spanish administration.⁶⁶

Provinces and cities were created with an administrative organization that incorporated indigenous elements into the imperial framework, such as Cebu, Manila, Nueva Cáceres (Naga), Villa Fernandina (Vigan), and Nueva Segovia (Lal-lo). However, the colonial government was unable to completely control the entire archipelago up until the end of its rule. Areas in Mindanao and the Cordilleras proved to be difficult to administer. With the unsuccessful expeditions beginning in 1578 and the prevailing Moro raids, the Spanish authorities only managed to put up garrisons in strategic locations in Mindanao such as Zamboanga, Jolo, Basilan, and Iligan.⁶⁷ In the Cordillera, it was only in 1829 that the Spaniards were able to establish a foothold in the area.⁶⁸

MAP 6: Ecclesiastical Establishment for the First Hundred Years of the Spanish Colonial Rule

In the early 15th century, the Papacy entrusted the Spanish Crown with the administration of new churches on newly acquired lands by virtue of Royal Patronage.⁶⁹ Thus, upon the acquisition of the Philippines, the Spanish Crown delegated various religious orders to the islands to perform the specific task of Christianizing its population.

On April 27, 1594, the Council of the Indies in Spain issued a royal cedula⁷⁰ which divided the Philippines among the religious orders at the time, until a Filipino secular clergy could be appointed. The majority of the Tagalog area was administered by the Augustinians (who arrived in 1565) and the Franciscans (who arrived in 1578). The Augustinians also assumed responsibilities in Pampanga and Ilocos. The Franciscans established missions in the Bicol area, while the Dominicans (who arrived in 1587) administered in the areas of Pangasinan and the Cagayan Valley. The islands of Visayas were divided between the Jesuits (who arrived in 1581) and the Augustinians.⁷¹ The Jesuits also opened missions in Mindanao, Dapitan, Zamboanga, and Jolo.⁷² The Augustinian Recollects, the last order to arrive in the archipelago, were entrusted with the remaining parishes in the Philippines. By 1768, the Jesuits were expelled from the islands, returning in 1859, when they resumed their efforts in Mindanao.⁷³

To adequately indoctrinate the inhabitants to Christianity, the Spanish authorities relocated the residents of scattered settlements (barrios) into compact villages in the capitals (cabeceras or poblacions).⁷⁴ Visita chapels were built, located upvalley and in the foothills, to reach the residents of the barrios, as the cabecera churches became the capital of the parishes.⁷⁵

Initially, the first bishop of Manila, Domingo de Salazar, petitioned King Philip II of Spain to establish a seminary where a “native priesthood” could receive proper training. This was approved in 1585, but nothing was done due to lack of funds.⁷⁶ Eventually, due to a shortage of ordained priests, Filipinos began to be ordained as secular priests beginning in 1621.⁷⁷ The expulsion of the Jesuits in 1768 also brought about increased indigenization of parishes, specifically those in Manila, Cebu, Naga, Lal-lo, Lubang, Negros, and Siquijor.

MAP 7: Manila - Acapulco Galleon Trade

Lasting two and a half centuries (1568–1815), the Manila - Acapulco galleon trade transformed the Philippine colony into a Spanish regional center of trade in Southeast Asia. The Philippines was opened up for world commerce as the galleon trade attracted products from different parts of the world. The galleons bound for Mexico transported trade goods such as spices from the Moluccas, pepper from Java and Sumatra, carpets from Persia, cinnamon from Ceylon, ivory from Cambodia, silverware from Japan, silk from China, and cotton textiles from India. Philippine exports included gold, wax, cordage and cotton textiles from Cebu, Lubang, Manila, and Ilocos.⁷⁸

By the early 17th century, the galleon trade made Manila the first premiere city in the region in terms of social complexity and economic prosperity. However, the fortune from the trade benefitted only a portion of privileged Spaniards. Filipinos, on the other hand, were exposed to exploitation—the great majority of the galleons used for trading were made in Cavite, Albay, Masbate, Mindoro, Pangasinan, and Bagatao in Sorsogon Bay, where laborers were pressed to work in the shipyards under *polo y servicio*. They were given the hard task of cutting and transporting timber to the coast and the construction of the galleons in the shipyards and were paid less than the Spanish sailors. These conditions led to the Pampanga revolt in 1660.⁷⁹

During the 1790s, the galleon trade declined due to competition with European commerce, especially in the demand for textile.⁸⁰ In 1810, the Mexican Revolution broke out, and by 1813, the suspension of the galleon trade was proposed. The Manila - Acapulco galleon trade was formally abolished on September 14, 1815. Throughout the history of the longest shipping line, the galleon trade used 108 galleons; 30 of these were lost by shipwreck or capture.⁸¹ The last galleon to head back to Manila in 1815 was the *Magallanes*. As the Spaniards were drawn to the profits of the trade, they largely neglected the agricultural and industrial development in the Philippines. By doing so, the Philippines was unintentionally exempted from the harsh conditions of the plantation system and slave trade common to other Spanish colonies.⁸²

MAP 8: British Occupation of Manila and Other Security Threats from 1600 to 1764

The Philippines became an important colony of Spain—it was its entrepot and Catholic outpost in Asia. Such importance became the cause of threats from within and without, which challenged the Spanish dominion over the archipelago.

Pirate Raids

From the late 16th to the early 19th century, provinces in the archipelago were frequently raided by groups from Maguindanao, Sulu and Palawan.⁸³ A practice existing from the precolonial era, Moro raids acquired captives to be traded in Southeast Asia.⁸⁴ The raids were mainly in response to drastic economic and political changes in the region. Major Moro raids in the Visayas from 1599 to 1604 were in response to Spanish attempts to subdue Maguindanao and Sulu, such as the Esteban de Rodriguez expedition in 1596.⁸⁵ In 1609, the Fort of Tandag⁸⁶ was established in Caraga,⁸⁷ resulting in the decline of the raids from 1604 to 1635.⁸⁸ In 1617, the Dutch threat in the Philippines led the Moros to attack Cavite. It resulted in the deaths of 200 people and the capture of 400 workers.⁸⁹ Up until its decline in the mid-19th century, Moro raids disrupted trade and inflicted heavy casualties in the archipelago.

Limahong Attacks Manila

On November 23, 1574, the Chinese pirate Limahong (Lin Feng or Lim Hong)⁹⁰ landed and pillaged the town of Sinit (now in Ilocos Sur). His forces then attempted to occupy Manila on the 30th of November. Although greatly outnumbered, the Spanish forces were able to defend the city. Limahong attacked again on December 2 of the same year, but was forced to a northern retreat by the forces of Juan de Salcedo. Limahong took refuge in Lingayen for eight months before escaping on August 4, 1575.

Chinese Uprisings

Due to the ill treatment and the imposition of heavy taxes by the Spaniards, the Chinese residents of Manila led the first Chinese uprising in 1603. This was suppressed by Spanish forces, leading to the massacre of approximately 20,000 Chinese.⁹¹ In 1639, a group of Chinese in the southern coast of Laguna launched a rebellion against forced labor. The revolt quickly spread to the neighboring towns of the then province of Tondo (area of present-day Rizal), Cavite, and Manila, but was quelled by Spanish forces, resulting in another massacre of the Chinese population. Discrimination, heavy taxation, and forced labor pushed the Chinese to revolt again in 1662, 1686, and 1762.

Dutch Invasion Attempts

In the late 16th century the Dutch increased their interest in the East Indies. In 1598, Dutch troops defeated the combined forces of Spain and Portugal, leading to the establishment of trading settlements in Java and Johore. On December 14, 1600, the Spanish fleet led by Antonio de Morga engaged the Dutch forces led by Olivier van Noort in the first major naval battle in Manila Bay. The Dutch launched numerous attempts to invade the archipelago from 1609 to 1647. From March 15 to October 4, 1646, the Spanish fleet defended the archipelago in a series of major Dutch offensives, known as the battles of La Naval de Manila. In 1648, as Spain recognized Dutch independence by virtue of the Treaty of Westphalia, Dutch aggression over the archipelago ceased.⁹²

British Occupation of Manila

During the Seven Years War between France and Great Britain (1756-1763), the British fleet under the command of Rear Admiral Samuel Cornish and Brigadier General William Draper was dispatched from the British colony in India to conquer the colonies of Spain, a French ally, in Southeast Asia. On September 23, 1762, the British arrived in Manila and commenced the invasion of the city the following day. The Spanish forces, led by the Archbishop of Manila and acting Governor General Miguel Rojo, ordered the defense of the city. The Spanish resistance proved futile as British forces took over the fort of Polvorista and the whole of Malate. On October 6, 1762, British troops advanced to Intramuros, forcing the surrender of Manila. On February 10, 1763, the Treaty of Paris was signed between France, Great Britain, and Spain marking the end of the war. In May 31, 1764,⁹³ the British troops left Manila and returned the authority of the capital to Spain.⁹⁴

MAP 9: Height of Western Colonialism in Southeast Asia

In the late 19th century to early 20th century, western colonialism spread and intensified in Southeast Asia, greatly affecting the region's economy, politics, territories, and its people.⁹⁵ It was motivated by the search for raw materials and the desire to establish strategic entrepôts for trade. With Spain and Portugal's colonial dominion in decline, the major colonizers of the so-called age of "High Imperialism" were the Netherlands, Great Britain, France, and the United States.⁹⁶ Although expansion and control varied from one colony to another, some of the colonial administrations became involved in public instruction, healthcare, and agriculture in varying degrees.⁹⁷

The process was episodic and was heavily directed at major cities and capitals⁹⁸ of Southeast Asia, such as Manila, Cebu, Makassar, Surabaya, Batavia, Medan, Singapore, Saigon, Hanoi, Bangkok, and Rangoon. They became centers of finance, trade, and colonial administration as well as centers for western education, exchange of ideas and concepts on politics, science, and technology.⁹⁹ The French colonized northern Vietnam, including the people of Laos, Cambodia, and the rest of Indochina. The British instituted an indirect way of controlling Burma by turning it into a province of India.¹⁰⁰ They expanded their control of the Malay Peninsula; they acquired Penang in 1786, Singapore in 1819, and Malacca in 1824.¹⁰¹ The Netherlands controlled parts of Indonesia, demolishing the kingdoms of Bali and Aceh in the archipelago. The United States of America replaced Spain in the Philippines, demolished the First Philippine Republic, and conquered Mindanao and Sulu.¹⁰²

The height of western colonialism came about due to a number of factors. Europe's economic power had solidified at this time because of the increase in industrialization in its nations. Western technology has improved transcontinental transportation and communications. Western states have also allowed for the rise of private entities that have bolstered technology and enterprise, helping the West grow more powerful in comparison to Asian powerhouses such as India and China, while the modernization of Japan, and its annexation of Taiwan in 1895, both threatened and inspired the West out of complacency.¹⁰³

MAP 10: Rebellions prior to the Philippine Revolution

Throughout Spanish colonial rule, several revolts were launched in opposition to Spain. Racial discrimination, the collection of tribute, and *corvée* labor (statutory labor) were some of the conditions that led Filipinos to arms against the colonizers.

In 1574, Rajah Sulayman and Lakandula, dissatisfied with the ill-kept promise of the Spaniards to exempt their families and descendants from taxes, attacked the Spanish citadel in Manila. The rebellion was suppressed through the intervention of Juan de Salcedo, who assured the leaders that the Spanish promises would be kept. In 1621, motivated by a desire to return to the ancient religion, the native priest Tamblot influenced Boholanos to abandon Christianity. A Spanish expeditionary force later subdued the revolt.¹⁰⁴

In the 17th to 18th centuries, the growing opposition to Spanish impositions, such as the collection of tributes, the provincial commodity quota known as *bandala*, and *polo y servicio*, which required male Filipinos from 16 to 60 years of age to render services for 40 days, led to several revolts. In 1660, Francisco Maniago led an uprising against the *polo* and *bandala* systems in Pampanga. An agreement was reached between the Spaniards and Maniago which suppressed the uprising. In Bohol, angered by the refusal of a priest to administer a Christian burial to his brother who was killed in a duel, Francisco Dagohoy led an uprising in 1744. Dagohoy and his followers moved into the mountains as an act of defiance. The Dagohoy revolt lasted for 85 years before being suppressed in 1829.¹⁰⁵

Around the time of the British Occupation of Manila in 1762, Diego Silang, seeing the opportunity, led a revolt in Ilocos against forced labor and tribute. Upon Silang's assassination, the revolt was continued by his wife, Gabriela Silang, until it was subdued in 1763.¹⁰⁶

In 1872, arsenal workers in Cavite launched a mutiny and seized Fort San Felipe. The mutiny was swiftly subdued and the alleged leaders were executed. Secular priests José Burgos, Mariano Gómez, and Jacinto Zamora were unjustly accused as mutiny leaders and were executed on February 17, 1872. Their martyrdom contributed to the formation of a nationalist consciousness that would ultimately erupt as the Philippine Revolution.¹⁰⁷

The Philippine Revolution

After the Spanish authorities discovered the Katipunan, the first phase of the Philippine Revolution commenced with the Cry of the Revolution in August 1896. It was the first nationalist revolution in Asia. In its early stages, the Revolution was led by Katipunan founder Andres Bonifacio. Following Bonifacio's execution in 1897, the leadership of the Revolution passed to General Emilio Aguinaldo. The first phase ended in a truce, resulting in Aguinaldo's temporary exile to Hong Kong. In 1898, the United States declared war against Spain, and Aguinaldo returned with American assistance, marking the beginning of the second phase of the Revolution.

This section includes a map charting the outbreak of the Philippine Revolution, a map tracing General Emilio Aguinaldo's journey to and from Hong Kong, and a map of the American capture of Manila and its subsequent movements.

MAP 11: Outbreak of the Philippine Revolution

With the Spanish discovery of the existence of the Katipunan, the secret society which aimed for Philippine independence from Spain through armed revolution, its members in Manila and in the nearby provinces of Cavite, Rizal, Batangas, Bulacan, Bataan, Laguna, Pampanga, and Nueva Ecija immediately rose up in arms against the Spanish authorities. Andrés Bonifacio, in the presence of many Katipuneros, tore his cedula as a sign of defiance and independence from Spanish colonial authorities. The place and the date of this event remains debatable, as some, like Pio Valenzuela, testified that it happened on August 23, 1896. Recent scholarship, however, suggests that the Cry happened on August 24.^{108 109} This event, known in official history as the Cry of Pugad Lawin, signalled the beginning of the Revolution.

From August 29 to 30, 1896, simultaneous uprisings began in towns surrounding Manila and in the province of Cavite. Although the assault by Bonifacio against a Spanish powder magazine at San Juan del Monte failed, other actions taken against the Spaniards, especially in Cavite, were successful. When it was launched, the Philippine Revolution became the first nationalist revolution in Asia. On August 30, 1896, Spanish Governor General Ramon Blanco issued an order placing the revolting provinces in a state of war and under martial law. By August 31, 1896, as Bonifacio was regrouping in Marikina following his setback, Emilio Aguinaldo, a Katipunan leader in Cavite, managed to defeat the local Spanish garrison at Kawit wherein the enemy commander of the Guardia Civil was killed.

The following months were used by Bonifacio to reorganize his forces at bases on the foothills east of Manila, while Mariano Llanera attacked Spanish outposts in the province of Nueva Ecija and the forces of Aguinaldo continued to expand their control over the province of Cavite. On September 5, 1896, Aguinaldo won a great victory over Spanish General Ernesto Aguirre in the Battle of Imus; he was then proclaimed a general of the revolution. In contrast, Bonifacio suffered another defeat at the hands of the Spanish defenders of San Mateo, wherein he was almost killed by a bullet that grazed his collar while shielding Emilio Jacinto, Katipunan's Secretary of State. The combat record of both Bonifacio and Aguinaldo would set the stage for the eventual showdown between the two a few months later at the Tejeros Convention.

Cavite was seen by the Spaniards as a major front of operations, it being adjacent to Manila. A great effort was exerted to wrest it away from the revolutionaries. On November 8, 1896, Spanish warships bombarded the towns of Cavite El Viejo (Kawit), Bacoor, and Noveleta. The following day, the Spaniards mounted an offensive led by General Diego de los Ríos, and one of its columns, led by Colonel Jose Marina, advanced to Binakayan. The Spanish offensive experienced fierce resistance from the Filipinos and a Spanish column coming from Cavite El Viejo was pushed back almost to its starting point at the town of Caridad.

On December 30, 1896, José Rizal was executed by firing squad on trumped up charges of rebellion as part of a reign of terror to quell the revolution. This injustice further fanned the flames of unrest.

Meanwhile in Cavite, tensions arose between the Katipunan factions Magdalo and Magdiwang. In order to address the issue, Bonifacio withdrew from Manila, which was heavily defended by the Spaniards, and proceeded to Cavite, accepting the invitation of the Magdiwang. On March 22, 1897, in the presence of Bonifacio, the Tejeros Convention was assembled to establish a Revolutionary Government. An election was held where Aguinaldo was elected President, and Bonifacio as Minister of the Interior. However, Bonifacio was provoked by Daniel Tirona, who challenged his credentials for the position, leading Bonifacio to call off the convention. He decried the assembly as disorderly and tarnished by chicanery. This declaration and the intention of starting a government anew would later cost Bonifacio his life. He would be tried for treason by a kangaroo court and sentenced to death at Maragondon, Cavite, on May 10, 1897. With the defeat of the revolutionary forces on several fronts, they retreated to Biak-na-Bato, where the Spanish authorities and revolutionary forces would reach a settlement, ending the first phase of the Philippine Revolution.

MAP 12: General Emilio Aguinaldo's Journey

The first phase of the Philippine Revolution ended with the Pact of Biak-na-Bato on December 15, 1897. The truce between the Spanish authorities under Governor General Primo de Rivera and the Filipino revolutionaries represented by Pedro Paterno, demanded the voluntary exile of General Emilio Aguinaldo and his companions; in turn, Spanish authorities would pay 800,000 pesos to the revolutionaries in three installments, and provide another 900,000 pesos as indemnity to the families of civilian casualties.

In accordance with the pact, Aguinaldo and his companions began their journey, traveling to Calumpit, Bulacan on December 23, 1897. The group then passed through Dagupan before reaching the port of Sual in Pangasinan on December 27, 1897. On the same day, they sailed to Hong Kong, arriving on December 31.¹¹⁰

Two days after the United States declared war on Spain, on April 21, 1898,¹¹¹ American Consul-General E. Spencer Pratt met with Aguinaldo in Singapore. In this meeting, Pratt sought the support of Aguinaldo against Spain, as Aguinaldo expressed his eagerness to return to the Philippines. Pratt then cabled Commodore George Dewey in Hong Kong and arranged for the return of Aguinaldo to the Philippines.

Aguinaldo left Singapore on April 26, 1898, and arrived in Hong Kong on May 1, 1898,¹¹² but failed to meet Dewey, who had sailed for Manila on April 25. The American Consul at Hong Kong, Rounseville Wildman, met Aguinaldo and informed him about Dewey's instructions to make arrangements for his return to the Philippines. On May 17, 1898, Aguinaldo sailed from Hong Kong to the Philippines on board the *USS McCulloch*. He arrived in Cavite on May 19, 1898. The return of Aguinaldo signalled the resumption of the Philippine Revolution against Spain.

MAP 13: The American Capture of Manila and Subsequent Movements (August 13, 1898)

Battle of Manila Bay

On April 27, 1898, the U.S. Asiatic Squadron led by Commodore George Dewey sailed from Mirs Bay near Hong Kong to launch an attack against the Spanish fleet in the Philippines. On May 1, 1898, at 5:15 a.m., Dewey and his fleet entered Manila Bay as the Spanish fleet of Admiral Patricio Montojo lay at anchor near Sangley Point, Cavite. The Spanish navy in Cavite outnumbered the American fleet, however, the Spaniards were heavily outgunned by the more advanced American ships.

At 5:41 a.m., the U.S. squadron began the offensive, sinking eight Spanish ships. These ships were: the *Reina Cristina*, *Don Antonio de Ulloa*, *Don Juan de Austria*, *Isla de Luzón*, *Isla de Cuba*, *Velasco*, and *Argos*. By 12:40 p.m., the destruction of the Spanish fleet was completed, resulting to the surrender of the Spanish navy.

Mock Battle of Manila

On August 13, 1898, the so-called Mock Battle of Manila between American and Spanish forces was staged. It was called a mock battle because the engagements had already been planned—from the shot to the last, to the theatrical surrender of the Spanish to the Americans.

At 9:45 a.m., the American cruiser *Olympia* and the gunboat *Petrel* commenced the attack on Fort San Antonio Abad. Dewey ordered his captains to spare Manila any serious damage, yet gunners from American ships destroyed several districts before being ordered to cease fire.

The Filipino forces under General Emilio Aguinaldo were barred from entering Intramuros by request of Dewey. As American forces led by Brigadier General Francis Vinton Greene entered Malate, the Spaniards displayed the white flag of surrender over the walls of Intramuros. General Wesley Merritt then met with Spanish Governor General Fermin Jaudenes, thus concluding a preliminary agreement in the terms of surrender of the Spaniards.¹¹³

The First Republic

The United States declared war on Spain on February 15, 1898. Emilio Aguinaldo returned to the Philippines from exile in Hong Kong with American assistance and resumed the revolution on May 19, 1898. Philippine Independence was formally proclaimed a month later, on June 12, 1898 in Kawit, Cavite. This was the beginning of the establishment of a Philippine republic and its government bureaucracy. Aguinaldo declared himself dictator six days later, then President of the Revolutionary Government five days after. The Proclamation of Philippine Independence was ratified twice: first in August, 1898, then again in November of the same year. The second ratification commenced when the Revolutionary Congress was first convened in Malolos, Bulacan, on September 15, 1898, to draft a constitution for the fledgling republic. However, despite all this, neither Spain nor the United States recognized the legitimacy of the First Republic. The Republic was finally inaugurated on January 23, 1899, with the full attributes of a state: three branches of government, a constitution, and territory under the authority of a government with an army. The First Republic, henceforth, became the first independent republic to be established in Asia.

The maps in this section show the provinces that were represented in the first and second ratifications of the Proclamation of Independence, as well as the full extent of the territories of the First Republic.

MAP 14: Establishment of the First Republic

With the outbreak of the Spanish–American War, Emilio Aguinaldo, with some of the members of the Hong Kong Junta, returned to the Philippines on May 19, 1898, aboard the American cutter *McCulloch*, with the assistance of Commodore George Dewey. As soon as he arrived, Aguinaldo issued a proclamation resuming the revolution. On May 28, 1898, the Philippine flag was unfurled for the first time at the Battle of Alapan (present-day Bacoor). Philippine Independence was formally proclaimed on June 12, 1898, when Aguinaldo waved the Philippine flag in Kawit, Cavite, and was declared dictator. There, the Philippine National Anthem was also played for the first time.

Six days after the Proclamation of Independence, Aguinaldo issued a proclamation formalizing the creation of a dictatorial government responsible for assessing the needs of the country. This government would last for only five days.¹¹⁴ Upon the advice of Apolinario Mabini, Aguinaldo issued a subsequent proclamation abolishing it and establishing a Revolutionary Government instead. Aguinaldo's title was changed from Dictator to the President of the Revolutionary Government and Captain-General of its army. According to Mabini, this was done in order to prevent other provinces from viewing Aguinaldo's dictatorial authority with suspicion. The proclamation also created a Revolutionary Congress to draft a constitution for the government.¹¹⁵ On August 1, 1898, the Proclamation of Independence was ratified by 150 municipal presidents in order to legitimize the Revolutionary Government.¹¹⁶ Around the same time, Filipino troops refrained from attacking Intramuros (referred to at the time as Manila) where one of the last vestiges of the Spanish government were besieged. This was under the request of Dewey, who suggested that as allies, Filipino and American troops should participate in the final conquest of the city. Hence, the capital remained in Malolos, Bulacan.

On September 15, 1898, the Revolutionary Congress was convened in Malolos, tasked with drafting a constitution for the Philippines.¹¹⁷ The Congress was composed of both appointed and elected delegates representing all provinces of the Philippines (including the island of Palau). Representatives of the Cantonal Government of Negros, the Cantonal Government of Bohol, and the Provisional Government of the District of Visayas in Panay were also present. In the inaugural session of Congress, Aguinaldo spoke and congratulated the delegates in his capacity as President of the Revolutionary Government. One of its first actions was to ratify

the June 12 Proclamation of Independence yet again. The Malolos Congress approved the draft Constitution on November 29, 1898. It was returned by President Aguinaldo on December 1, 1898, for amendments, which were refused. Aguinaldo finally approved the draft constitution on December 23, 1898. It was formally adopted by the Malolos Congress on January 20, 1899 and promulgated by Aguinaldo on January 21, 1899.

The constitution provided for three branches of government: an Executive, headed by the President and composed of department secretaries; a Legislature, headed by a President of the Assembly composed of assemblymen from the represented provinces; and a Judiciary, headed by the President of the Supreme Court and its justices. The Congress, as representatives of the different provinces of the Philippines, then elected Aguinaldo as President of the Philippines. He was inaugurated on January 23, 1899, and on the same date the First Republic of the Philippines was formally established: with the full attributes of a state: three branches of government, a constitution, and territory under the authority of a government with an army. The First Republic, henceforth, became the first independent Asian republic to be established.

When the Philippine–American War broke out on February 4, 1899, the Army of the Republic, called *Ejercito Filipino*, assumed their positions defending the government. On November 12, 1899, President Aguinaldo dissolved the republic's army by dividing it into guerrilla units that would engage the overwhelming American forces via ambush and skirmishes.¹¹⁸ The First Philippine Republic capitulated upon President Aguinaldo's capture by the Americans on March 23, 1901.¹¹⁹

The Philippine-American War (1899-1902)

The Treaty of Paris of 1898 ended the war between Spain and the United States, with the latter paying the former \$20,000,000 in exchange for sovereignty over the Philippines, thus emerging as a superpower in the Pacific. This caused the First Philippine Republic to file a diplomatic protest. One war ended, but another followed closely at its heels. Barely two months after the signing of the Treaty of Paris, hostilities broke out between the United States and the First Philippine Republic when an American soldier fired the first shot against three Filipino sentries. The U.S. military contemporaneously referred to it as a mere “insurrection,” yet the war encompassed the entire archipelago. The Republic capitulated when President Emilio Aguinaldo was captured on March 23, 1901, although pockets of resistance remained for a decade. By July 4, 1902, U.S. President Theodore Roosevelt proclaimed the cessation of hostilities, granting pardon and amnesty to all involved.

The maps in this section show the changes in territory that resulted from the Treaty of Paris, Philippine and American dispositions before the outbreak of the war, the battles between Filipino and American forces, the U.S. military’s three-pronged attack to capture Aguinaldo in northern Luzon, and the American campaign in Mindanao.

MAP 15: Treaty of Paris of 1898

On December 10, 1898, the Treaty of Paris was signed between the United States and Spain. The treaty of peace ended the Spanish–American War that began with the sinking of *U.S.S. Maine* in Havana, Cuba, on February 15, 1898.¹²⁰ In accordance to the provisions of the agreement, Spain relinquished all claims of sovereignty over Cuba; it became a U.S. protectorate, and ceded Guam in the Marianas. The Spanish crown received \$20,000,000 from the United States in exchange for possession of the Philippines. At the conclusion of the Treaty of Paris, Spain again signed an agreement with Germany and received \$4,200,000 in exchange for possession of the Marshall and Caroline islands.¹²¹

By the end of the 19th century, the control of Spain over its colonies was challenged by revolts for independence launched by Cuba (1895),¹²² the Philippines (1896), and Puerto Rico (1897). On December 16, 1897, the Pact of Biak-na-Bato was signed by the Filipino revolutionary leaders and the Spanish authorities resulting to a temporary end to the Philippine Revolution. On May 1, 1898, as the Philippine Revolution continued unabated in the Visayan provinces, the American fleet, led by Commodore George Dewey, destroyed the Spanish fleet under the command of Admiral Patricio Montojo at the Battle of Manila Bay. On May 19, 1898, General Emilio Aguinaldo returned from his exile in Hong Kong and proclaimed the resumption of the revolutionary movement against Spain. On June 12, 1898, in Kawit, Cavite, Philippine independence from Spain was proclaimed and a dictatorial government led by Aguinaldo was established. On November 7, 1900, the United States and Spain amended the Treaty of Paris through the Treaty of Washington.¹²³ This amendment included the islands of Cagayan, Sulu, Sibutu and and their dependencies in the cession of the archipelago.

With the signing of the Treaty of Paris, the Spanish Empire was virtually dissolved and the United States suddenly transformed itself into a new colonial power. Philippine independence, achieved by a long-fought revolution, was challenged by the emergence of the United States as a superpower in the Pacific.

MAP 16: Philippine and American Dispositions on the Eve of War 1899

Before hostilities broke out between the First Philippine Republic and the United States, Filipino troops, referred to as *Ejercito Filipino* by the republic's Decree of November 25, 1898,¹²⁴ numbered roughly at around 15,000 to 40,000 men. The breakdown of diplomatic relations between the Philippine and American governments was forthcoming, beginning with the signing of the 1898 Treaty of Paris. As such, Filipino forces positioned themselves around Intramuros eastward, and divided the command into four defensive zones, as noted on the map, with corresponding commanders and officers, in case of an escalation of tensions.¹²⁵

From February 1 to 3, 1899, the U.S. Army in the Philippines numbered to around 800 officers and 20,000 troops under the command of Major General Elwell Otis. Of these, 77 officers and 2,338 troops were in Cavite, or in transports off the coast of Iloilo; another 8,000 were on duty within Intramuros; and 11,000 troops were spread out around Intramuros' environs, in lines up along the blockhouses in the *Provincia de Manila* extending 26 kilometers.¹²⁶ Two brigades of the 2nd Division, under the command of Major General Arthur MacArthur; were situated across the Pasig River facing north, while Brigadier General Harrison Otis' 1st Brigade was situated in Manila Bay, composed of the 20th Kansas, 3rd U.S. Artillery, the 1st Montana and the 10th Pennsylvania regiments. From Intramuros, the 1st Brigade extended further east and southeast, composed of the 1st Nebraska (at Santa Mesa), 1st South Dakota (stationed at San Miguel), and 1st Colorado (at Sampaloc).¹²⁷

Filipino forces were pushed back behind the blockhouses, which ran from blockhouse 5 to 14. The most volatile position was the northeast end of the line, where the San Juan tributary river loops back. This was high ground, where some of the Filipino troops were stationed. To remedy the exposed position of the Americans, the Nebraskans were stationed there, making the relations with Filipino sentries “exceptionally tense” due to the high probability of an encounter. However, at this time, the commanders of the Filipino zones were on a weekend rest. Only General Pantaleon Garcia was at his post. The next day, at 8:00 p.m., near Blockhouse 7, Private William Grayson fired at Corporal Anastacio Felix, igniting the Philippine–American War.¹²⁸

MAP 17: Battles of the Philippine–American War

The Philippine–American War broke out when, on February 4, 1899, at 8:00 p.m., U.S. Private William Grayson and Private Orville Miller of Company D, 1st Nebraska, fired the first shot at three Filipino sentries passing through towards Blockhouse 7 (see previous map).¹²⁹ According to American accounts, Private Grayson shouted for them to stop. The Filipinos, not understanding English, continued on. Grayson then fired at them, killing Corporal Anastacio Felix of the 4th Company of the Morong Battalion under Captain Serapio Narvaez. Filipino forces under Captain Narvaez and Vicente Ramos attacked the American positions, sending Grayson's unit to a temporary retreat. By 10:00 p.m., the fighting had extended around three kilometers north and west of Pasig River.¹³⁰

From Manila, the battle spread out to the north and south of the city. The northward push to Caloocan on February 5 was an American effort to block the main road to Malolos, the capital of the First Republic. On February 10, 1899, General Antonio Luna and engineer Jose Alejandrino constructed trenches to defend Caloocan, but they suffered heavy casualties, leading to its capitulation. The offensive proceeded until the fall of Malolos on March 31, 1899. Meanwhile, American warships on standby in Panay, under the command of Brigadier General Marcus Miller, invaded the city of Iloilo causing the Filipino forces led by General Martin Delgado and Teresa Magbanua to retreat.¹³¹ The American offensive in Iloilo led to the fall of Iloilo on February 11, 1899, followed by important towns in Panay Island.¹³² The war carried on for two years until President Emilio Aguinaldo's capture in Palanan, Isabela, on March 23, 1901. However, resistance continued elsewhere.

At the time, despite the American military's insistence to the media that the hostilities in the Philippines were just an “insurrection,” the war actually encompassed the entire archipelago, making it a national effort for independence. This led to an increasing recognition of both Filipino and American historians to change the term “Philippine Insurrection” to “Philippine–American War.” By 1999, the U.S. Library of Congress reclassified their records on that period as such.¹³³

MAP 18: The American Campaign in Northern Luzon to Capture President Emilio Aguinaldo

In October 1899, the American forces launched a three-pronged advance to trap President Emilio Aguinaldo. The advance consisted of Major General Henry Lawton's command in the northeast of Pangasinan to prevent President Aguinaldo from taking refuge in the mountains; Major General Loyd Wheaton's command in Pangasinan to block the roads heading north; and Lieutenant General Arthur MacArthur's command along the Manila–Dagupan railroad from Angeles to Dagupan, to push Aguinaldo into the forces of Lawton and Wheaton.¹³⁴

As Filipino troops suffered heavy losses in the ensuing war, President Aguinaldo shifted to guerrilla warfare on November 12, 1899.¹³⁵ The following day, Aguinaldo left Bayambang, Pangasinan, and began his retreat to the mountainous region of northern Luzon. On December 2, 1899, General Gregorio del Pilar took charge of defending Tirad Pass on the slopes of the Cordillera Mountains against American troops pursuing Aguinaldo. In the encounter, known as the Battle of Tirad Pass, del Pilar lost his life.¹³⁶ His sacrifice in Tirad Pass allowed Aguinaldo to get to safety; he found refuge in Palanan, Isabela.

On February 8, 1901, a group of six guerrillas led by Cecilio Segismundo, messenger of President Aguinaldo, surrendered to Lieutenant James Taylor Jr. at Pantabangan, Nueva Ecija. The coded messages carried by Segismundo led the Americans, under Brigadier General Frederick Funston, to locate the headquarters of Aguinaldo at Palanan. Funston employed two former Filipino officers, Lazaro Segovia and Hilario Tal Placido, along with the Kapampangan Macabebe soldiers to capture Aguinaldo. Funston forged the signature of General Urbano Lacuna—to whom Aguinaldo wrote for reinforcements—and made it appear that the Macabebe soldiers were the requested reinforcements. Funston and his men then boarded the *USS Vicksburg* and headed to Palanan on March 6, 1901.¹³⁷

On March 23, 1901, Funston and his men, pretending to be the captives of the Macabebes, arrested President Aguinaldo, leading to the capitulation of the First Philippine Republic. Nine days after his capture, Aguinaldo swore allegiance to the United States.¹³⁸

MAP 19: The American Campaign in Mindanao

In the late 19th century, while the sultanates of Sulu and Maguindanao existed, both did not recognize the authority of the First Republic.¹³⁹ However, Jolo was represented by Benito Legarda by presidential appointment in the Malolos Congress. With the outbreak of the Philippine–American War on February 4, 1899, American forces were thinly spread out as they were preoccupied with the war in Luzon and Visayas against the First Republic. In order to gain more time before a full force could assert the claim on Mindanao, U.S. Brigadier General John Bates signed a treaty on August 20, 1899, with the sultan of Sulu, Jamal ul-Kiram II, to quell a possible armed resistance to American hegemony in the island. The said treaty, known as the Bates Treaty, was a fifteen-point proposal that included recognition of U.S. sovereignty over Sulu and its dependencies, the guarantee of non-interference with the religion of the people, and the American pledge that it “will not sell the island of Jolo or any other island of the Sulu archipelago to any foreign nation without the consent of the Sultan.” However, in the Tausug translation of the treaty (Sulu’s vernacular), the words “the sovereignty of the United States” were omitted, while being clearly stated in the American version. Due to pressure from his Prime Minister, the Sultan conceded to the treaty.

Even with the Bates Treaty in force, this did not stop conflict between American and Moro forces, especially in areas where the Sulu Sultanate had no influence. Initial American incursions in Mindanao were made, the majority of which were navy incursions. The U.S. 23rd companies occupied Zamboanga on November 1899, and by December, the 31st Infantry relieved the 23rd, who was charged with garrisoning Davao and Cotabato along the southern coast.¹⁴⁰

On May 2, 1902, the Battle of Bayan at Lanao ensued, wherein a large punitive action was launched by Colonel Frank D. Baldwin’s U.S. 27th Infantry Regiment against the Maranaos holed up at Bayan. Although it was a victory, the superiors of Baldwin were furious that this action almost upset the negotiations between the Americans and the Moros. Captain John Pershing was charged with negotiating with the other Lanao datos not to join the defense of Bayan. Thus, the damage was contained. From 1902 to 1903, Pershing’s forces conducted operations to neutralize datos who were resistant to American rule around Lake Lanao. Playing on the divisions existing among datos, Pershing was successful in preventing unified Maranao resistance to the Americans. One of the

largest operations mounted in this period was the Battle of Bacolod, which waged on April 6 to 8, 1903. The large cotta was assaulted by Pershing and taken after a hard fight.

With the armies of the First Republic defeated by 1903, the Americans turned its full attention to Mindanao. The conflicts that followed were used by the Americans as pretext for the Bates Treaty’s abrogation on March 21, 1904,¹⁴¹ and demanded for Moros’ complete submission to American rule. Although the Sulu Sultanate was allowed to exist as a political authority, its powers were severely curtailed.

From 1904 to 1905, General Leonard Wood commenced operations to suppress and defeat the forces of Datu Ali, the strongest military leader of the Maguindanaons at the area of the Cotabato River. Indiscriminate killings in so-called free-fire zones, the burning of villages, destruction of crops, and many other atrocities were committed to cow the population to prevent support for Datu Ali. After inflicting great losses on the Americans for two years, Datu Ali was killed by the Americans on October 22, 1903.¹⁴²

One of the largest battles between Sulu and the Americans was the Battle of Bud Dajo, fought in the island of Jolo on March 5 to 8, 1906. Tausugs who resisted the Americans made a stand at Bud Dajo, a dormant volcano. Around 700 to 850 Tausugs—many of them non-combatants—mainly women and children were indiscriminately killed.¹⁴³ The scale of the massacre did not go unnoticed in the American media. However, these were not enough to derail Moro subjugation in Mindanao. Other battles and encounters occurred and steadily the resistance to American rule was overcome.

American Colonial Period

When Spain surrendered Intramuros to the United States in August 1898, the Americans established a temporary military government to administer the archipelago. Shortly after the capture of President Emilio Aguinaldo in March 1901, the Taft Commission replaced the military government and began organizing local governments. However, the offices of the Civil Governor and Military Governor coexisted until 1902, with the latter tasked to administer unpacified areas. By 1902, the U.S. Congress established the Insular Government of the Philippine Islands through the Philippine Organic Act, thereby putting the Philippines under American sovereignty, and changing the archipelago's official name to the *Philippine Islands*.

The maps in this section include a political map of the Philippines in the first decade of American rule, as well as maps of Manila and Baguio in the 1900s. The former became an American colonial cosmopolitan city, while the latter was established as a colonial hill station.

MAP 20: Political Map of the Philippines in the First Decade of American Colonial Rule

When the Treaty of Paris was ratified in 1898 and amended in 1900, it delineated the territorial boundaries of the Philippines. While the Americans established their control of the islands one town at the time, the Schurman Commission was sent to the Philippines by U.S. President William McKinley on March 4, 1899,¹⁴⁴ to survey the islands and report the country's condition back to the United States.¹⁴⁵

Initially, the United States established a military government on August 14, 1898, headed by Major General Elwell Otis.¹⁴⁶ On July 4, 1901, the Taft Commission took over the reins of government with the presidential mandate of “organizing and establishing civil government already commenced by the military authorities.” Hence, the commission began establishing municipal and departmental governments, using the former local government structures under the Spanish colonial period. The Philippine Islands became its official name under American sovereignty. It was transferred to the Bureau of Insular Affairs, which established a civilian government called the Insular Government of the Philippine Islands. The Bureau of Insular Affairs was under the U.S. War Department.

From 1901 to 1902, both offices of the American civil governor and the military governor coexisted, with the latter ruling over areas still in conflict. By 1902, U.S. Congress formally established the Insular Government through the enactment of the Philippine Organic Act, abolishing the office of the military governor, making the Philippine Commission (Taft Commission) the upper house, and creating the Philippine Assembly (composed of elected Filipino leaders) as the lower house of what was to be the Philippine Legislature. The Organic Act served as the Philippines' basic law until it was replaced by the 1935 Constitution. During this period, provincial borders, as set under the Spanish Colonial Period, were followed, with some exceptions. Some of the provinces deemed not productive enough were merged into other provinces, such as Romblon, annexed to the province of Capiz.¹⁴⁷ Some provincial borders were also reconfigured by the Insular Government, such as the provincial borders of Abra, Bontoc, and Lepanto - Bontoc.¹⁴⁸

MAP 21: Manila and Baguio in the 1900s

Through the initial years of American rule in the Philippines, Manila and Baguio were developed into urban centers: Manila as a seat of the government, and Baguio as a multifunctional colonial hill station. The evolution of Manila can be traced as far back as the precolonial period. Manila, prior to Spanish colonization, was described as a land around the bay that was “tilled and cultivated,” with a palisade made of coconut trunks defending the town along its front.¹⁴⁹¹⁵⁰ It was ruled by blood-related chiefs, such as Rajah Matanda and his nephew and heir Rajah Sulayman.

Manila was established as a city by Miguel López de Legaspi in 1571, and was made the capital in 1595.¹⁵¹ By the 18th century, a portion was completely enclosed in walls, hence the Latin name, *Intramuros*. In the next three hundred years, Manila became the “political, administrative, and social center of the country.” As the Spaniards expanded their colonization, *Intramuros* became part of a large province that encompassed the surrounding suburbs, known as *Provincia de Manila*, and 28 other towns.¹⁵² Its boundary to the north was the province of Bulacan; to the east, the district of Morong and Laguna de Bay; to the south, the provinces of Laguna and Cavite; and to the west, Manila Bay.¹⁵³

When the City Charter of Manila was enacted in 1901, *Intramuros* became one of the eleven districts of Manila.¹⁵⁴ These districts were Paco, Malate, Ermita, *Intramuros*, San Miguel, Sampaloc, Quiapo, Santa Cruz, Binondo, San Nicolas, and Tondo; Santa Ana and Pandacan were added in 1902.¹⁵⁵ When the Commonwealth of the Philippines was inaugurated in 1935, Manila became the official capital.

Baguio, on the other hand, was first designed by Daniel Burnham on October 5, 1905,¹⁵⁶ with the objective of developing an official summer capital.¹⁵⁷ The preliminary blueprint envisioned a public park at the center, commercial establishments at the northwest, and the municipal and national buildings at the opposite poles. Most of the major government and commercial buildings were built from 1908 to 1913. The city was established by the end of Cameron Forbes' tenure.¹⁵⁸ By the end of World War I, it became the regional capital of highland Luzon.¹⁵⁹

The Commonwealth of the Philippines

With the passage of the Tydings-McDuffie Law, the Commonwealth of the Philippines was inaugurated in 1935, after more than a decade-long campaign to secure a definitive timeline for Philippine independence. The period of 1935 to 1941 was marked by considerable progress: there was a surge in public infrastructure, transforming the cityscape of the capital and other cities. However, the preparations for independence were cut short when the Second World War broke out in the Pacific in 1941. President Manuel L. Quezon and his War Cabinet evacuated to Corregidor, then to the United States, where the Commonwealth Government continued in exile. After the war, in 1945, the Commonwealth was restored in Manila under President Sergio Osmeña. The Commonwealth ended a year later with the inauguration of the Third Republic.

The maps in this section include a political map of the Philippines during this period, as well as a map describing the city planning of Quezon City and Manila.

MAP 22: Political Map of the Philippines under the Commonwealth

The Commonwealth of the Philippines was inaugurated on November 15, 1935, the culmination of efforts to secure a definitive timetable for the withdrawal of American sovereignty over the Philippines. This began with the enactment of the Jones Law in 1916, in which the United States pledged eventual independence.¹⁶⁰ Missions were sent to the United States to lobby for independence. The Tydings-McDuffie Act enacted by the U.S. Congress established parameters for a preparatory period. The Constitution of the Commonwealth of the Philippines provided for a presidential system of government with a unicameral legislature, which was later amended to a bicameral legislature in 1940.¹⁶¹

From 1935 to 1941, the Commonwealth Period was marked by significant progress. The government transformed the cityscape of the capital and regional cities as public infrastructure was built. The city planning of Quezon City, slated to be the new capital, also began. The most important infrastructural achievement of the government during this period was the construction of the Bicol Express line, which connected Manila to Legazpi. It was inaugurated on May 8, 1938, and was managed by the Manila Railroad Company.¹⁶²

The preparation for independence was interrupted as the Second World War broke out on December 8, 1941, followed by the Japanese invasion of the Philippines. On December 24, President Manuel L. Quezon and his War Cabinet evacuated to Corregidor; two months later they left for the United States. The Commonwealth government continued to function in exile, gaining recognition from the world community. Quezon continued to represent the Commonwealth of the Philippines in Washington, D.C., until his death on August 1, 1944. The Commonwealth government in Manila was restored on February 27, 1945, after the successful campaign for the liberation of the Philippines led by General Douglas MacArthur.¹⁶³ The Commonwealth government ceased to exist upon the inauguration of the new Philippine Republic on July 4, 1946.

MAP 23: Initial City Planning of Quezon City and Manila during the Commonwealth

President Manuel L. Quezon dreamt of a “capital city that, politically shall be the seat of the national government; aesthetically the showplace of the nation—a place that thousands of people will come and visit as the epitome of culture and spirit of the country.”¹⁶⁴ Ramon P. Mitra, Assemblyman of the 2nd District of the Mountain Province, created the bill to create and name the new city Balintawak. On October 12, 1939, the bill was approved as the Charter of Quezon City (Commonwealth Act No. 502), which outlined boundaries and city limits.¹⁶⁵ It comprised of 7,355 hectares composed of barrios carved out from the surrounding towns of Galas, La Loma, Santa Mesa Heights, San Jose, Balintawak, Kaingin, Baesa, Talipapa, San Bartolome, Pasong Tamo, Novaliches, Banlat, Kabuyao, Pugad Lawin, Bagbag, Pasong Putik, and others were taken from Caloocan; New Manila, Cubao, San Francisco del Monte, Kamuning, Roxas, and Camp Crame were taken from San Juan; the University of the Philippines in Diliman, Cruz na Ligas, Balara, and Varsity Hills were taken from Marikina; and Ugong Norte, Santolan, and Libis were taken from Mandaluyong.¹⁶⁶

Architect Harry T. Frost prepared the master plan for the new capital city. The plan proposed seven rotundas along Quezon Boulevard and Highway 54 (present-day EDSA) that would converge in the Capitol Hill site: the intersection of Highway 54 with North and West Avenues; West and South Avenue; the intersection of South and East Avenues with Highway 54; Highway 54 and Balintawak Road; South and Sampaloc Avenues; España and Quezon avenues.¹⁶⁷

The proposed Capitol Building was to have a neo-classical edifice and a 52-meter high dome. Its front portico was oriented to face Manila. The Senate and House of Representatives chambers were situated at the opposite ends of the building. The capitol building would also have a President’s office, conference and committee rooms, a library, a restaurant, and a barber shop. The plan also provided for a city hospital, schools, parks, a 1,200 acre area for the University of the Philippines, a National Exposition, an arboretum, and a nursery. The first city hall was erected at the northeast corner of EDSA and Aurora Boulevard.¹⁶⁸

The Japanese Occupation

The Second World War broke out in the Pacific on December 8, 1941 (2:30 a.m. local time), when Imperial Japan bombed the headquarters of the United States Pacific Fleet in Pearl Harbor, Hawaii. Just a few hours later, war entered the Philippines when Japanese planes from Formosa attacked Clark Air Base. By 1942, Japanese Imperial forces successfully invaded the entire archipelago. However, they failed to garrison every island, and not all soldiers of the United States Army Forces in the Far East (USAFPE) were captured. As such, several resistance groups formed in several regions. The campaign for liberation began in September 1944 and ended with the month-long Battle of Manila in February 1945.

At the end of the war, Manila was the second-most devastated city in the world, after Warsaw, Poland.

This section maps of the Japanese invasion of the Philippines; the evacuation routes taken by Filipino leaders; the Battle of Bataan; the Bataan Death March; the Japanese capture of Corregidor; major guerrilla forces in the Philippines; the liberation campaigns of 1944–1945; the 1945 Battle of Manila; and the demographics of the Philippines after the war.

MAP 24: The Japanese Invasion of the Philippines

Following the December 8, 1941 attack on Clark Air Base and other strategic locations, Imperial Japanese forces commenced their invasion of the Philippines. On December 10, the Japanese began a three-pincer advance as detachments from Formosa landed in Aparri and Vigan, while a detachment from Palau landed in Legazpi, Albay; all three headed towards Manila. On December 20, another force landed in Davao to set up bases for a planned advance to Borneo.¹⁶⁹

On December 22, the 14th Army, led by General Masaharu Homma, landed at Lingayen, Pangasinan. Elements of the Philippine Army, even with the 26th Cavalry Regiment (Philippine Scouts), were outmatched by Imperial forces and failed to prevent the Japanese advance. Air attacks launched by the Far East Air Force on Japanese warships and transports proved to be insufficient to derail the invasion. On December 24, the Japanese made another landing at Lamon Bay, further aiding the northward advance of the Japanese detachment in the Bicol area. On the same day, General Homma moved ashore and established the headquarters of the 14th Army at Bauang, La Union. The Japanese were advancing from the north and the south. Two days later Manila was declared an Open City.¹⁷⁰ By the 28th of December, the Japanese had landed 43,110 men in Lingayen. The force was composed of 34,856 soldiers from the 14th Army, 4,633 navy personnel, and 3,621 air force personnel.¹⁷¹

The series of Japanese surprise attacks and landings overwhelmed the defenders. The United States Army Forces in the Far East (USAFFE) was forced to implement War Plan Orange 3, which called for the withdrawal of its forces into the Bataan Peninsula and to hold out until the arrival of reinforcements. Elements of the Northern Luzon Forces attempted to delay the Japanese advance as the remaining USAFFE troops poured into Bataan.¹⁷²

MAP 25: Evacuation Routes

As the tide of the battle went against the United States Army Forces in the Far East (USAFFE), preparations were made to evacuate the top leadership of the Commonwealth of the Philippines.

President Manuel L. Quezon, together with his family, Vice President Sergio Osmeña, Chief Justice Jose Abad Santos, Colonel Manuel Nieto, Major General Basilio Valdes, and a few others boarded the submarine *USS Swordfish* bound for Antique on February 20, 1942. From Antique, Quezon's party travelled by land to Iloilo, where they boarded the *MV Princess of Negros*. They arrived the following morning in Bacolod, where the party stayed for a couple of days before traveling again to Dumaguete. In Dumaguete, Quezon, his family, and the members of the War Cabinet of the Commonwealth, boarded the torpedo boat PT 35 and sailed to Mindanao where they were evacuated via US B-17 Army bomber to Australia.^{173 174}

On March 12, 1942, the torpedo boat PT 41 evacuated General Douglas MacArthur from Corregidor. MacArthur sailed south and arrived at the northern shore of Mindanao two days later. From Mindanao, MacArthur was flown to Australia by a B-17 on the midnight of March 16 and arrived in Australia the following day. Much earlier than the previous evacuations was the evacuation of the currency reserves of the Commonwealth.¹⁷⁵ On February 3, 1942, the reserves composed of 269 gold bars with an indicated weight of 1,343,493.95 grams and silver in the form of 1-peso coins in an aggregate face value of Php 16,422,000¹⁷⁶ was delivered by the submarine *USS Trout* from Manila. The reserves reached Pearl Harbor, Hawaii on March 3, 1942.¹⁷⁷

Although the earlier evacuations were successful, the evacuation of Chief Justice Abad Santos was not. On Zamboanguita Point, Negros Oriental, Abad Santos sought the permission of Quezon to remain in the Philippines. Quezon in return appointed him as his delegate and acting president in the Philippines. Abad Santos was captured by the Japanese in Cebu on April 11, 1942. He was executed on May 2, 1942 in Lanao.

MAP 26: The Battle of Bataan

As the United States Army Forces in the Philippines (USAFFE) attempted to delay the Japanese advance in Central and Southern Luzon, the rest of the Filipino and American troops were ordered into positions at the Bataan Peninsula through War Plan Orange 3. On January 6, 1942, a defensive line composed of the elements of the Philippine Army and the Philippine Scouts was established by Filipino forces at Layac Junction, the road that enters into Bataan. With the bulk of the USAFFE arriving safely in Bataan, the Filipinos and Americans withdrew to the defenses of the Abucay Line, which ran from Mabatang to Mauban. The Japanese High Command, sensing immediate victory, underestimated the USAFFE and stripped the 14th Army of the 48th Division. This proved a terrible mistake as resistance was effectively prolonged.¹⁷⁸

Despite initial success in holding off Japanese attacks, General Jonathan Wainwright made a crucial mistake in leaving the area of Mount Natib undefended, allowing enemy infiltration, which resulted to the collapse of the defense line.¹⁷⁹

On January 22, in an attempt to seize key points in the western side of the Bataan Peninsula, the Japanese launched an amphibious operation that would enable the capture of the port of Mariveles. On January 26, the USAFFE troops withdrew towards the next defensive position which was the Orion-Bagac Line. Unlike the Abucay Line, this line was not separated by a geographical feature but ran continuous throughout the length of the Bataan Peninsula. It was in this defense line that the Japanese advance was temporarily stopped despite efforts to punch through the USAFFE defenses during the Battles of the Points and Pockets. By February 9, the Japanese had abandoned their offensive, having lost many men and equipment in the process.¹⁸⁰

By March 1942, the Japanese managed to build up their forces while the USAFFE troops suffered from disease and starvation. On April 3, the Japanese commenced a massive artillery barrage that resulted to the complete collapse of the USAFFE defense lines. On April 9, 1942, Major General Edward King sought out the Japanese to discuss the terms of capitulation. And on the same day, the defenders of Bataan surrendered.¹⁸¹

MAP 27: The Bataan Death March

With the surrender of Bataan, the Bataan Force Headquarters under General Edward King sought out their Japanese counterparts in order to facilitate the cessation of hostilities. The Japanese representative was turning a deaf ear to all assurances of proper conduct and treatment of United States Army Forces in the Far East (USAFFE) prisoners of war and was only singularly demanding the whereabouts and location of General Jonathan Wainwright, who was in Corregidor. General Wainwright himself was not in favor of General King surrendering, but events on the ground left the former powerless to influence the matter anymore and the USAFFE defenders at Bataan ended resistance and marched into captivity.¹⁸²

Although the Japanese after the war stated that they only expected 25,000 prisoners and allegedly were unprepared for the huge number of USAFFE personnel who went into captivity, this obviously was an attempt to provide an excuse for the deaths that occurred. It would have been impossible for the Japanese not to be aware of the real estimated number of USAFFE personnel in Bataan following three months of combat. Hence, the stage was set for one of the worst atrocities in the Pacific War to take place.

When approximately 80,000 USAFFE defenders—70,000 Filipino and 12,000 American soldiers—surrendered, they were ordered by the Japanese to march from both Mariveles and Bagac towards Balanga, and from there proceed again on foot towards San Fernando, Pampanga.¹⁸³ The USAFFE defenders, suffering disease and malnutrition, walked approximately 100 kilometers (from Mariveles to San Fernando) under the heat of the sun. Japanese soldiers slaughtered anyone who were either too slow, or tried to drink or obtain food along the way.

As the survivors reached San Fernando, they were then ordered to board trains that would take them to Camp O'Donnell in Capas, Tarlac. More than a hundred sick and weary prisoners were packed in railway cars that could only accommodate 40 to 50 men, and many prisoners perished as a result. Of the estimated 80,000 that started the death march, only 54,000 made it to Camp O'Donnell. The death march from Bataan to Pampanga resulted in the deaths of approximately 10,000 Filipinos and 2,330 Americans.

MAP 28: The Japanese Capture of Corregidor

With the United States acquiring the Philippines at the turn of the 20th century, it set upon the task of defending its newly acquired colonial possession. It was deemed necessary to strengthen the defenses at the entrance of Manila Bay which had been a traditional entry point of invaders seeking to control the capital city of Manila and its port facilities. Thus, the greatest engineering effort yet seen in the Philippines at that time was planned, with the most up-to-date weapons within the U.S. arsenal. In September 1904, the United States commenced the construction of the first battery at Corregidor Island in Manila Bay.¹⁸⁴ By the end of the construction of fortifications in 1921, Fort Mills (Corregidor), Fort Frank (Carabao), Fort Drum (El Fraile), and Fort Hughes (Caballo) stood at the entrance to the bay. However, the advent of airpower during World War I coupled with the restrictions called forth by the naval treaties of the interwar years brought about the rapid obsolescence of the Manila Bay defenses as no more upgrades were done to the defenses.

During the Japanese invasion, the forts played a crucial role in holding off the Japanese for five months. During this time, Corregidor was not only a major military facility being the headquarters of the United States Army Forces in the Far East (USAFFE) but it also functioned as the Commonwealth seat of government up to the departure of President Manuel L. Quezon.¹⁸⁵

When Bataan fell on April 9, 1942, the Japanese were able to concentrate their attention on Corregidor and shelled on a daily uninterrupted basis. This massive air and artillery assault on Corregidor destroyed most of all the buildings in the island and batteries. The Malinta Tunnel however managed to escape destruction and large scale damage and provided shelter to most of the 16,000 men and women who were in the island.

On May 5, the Japanese launched an amphibious attack against Corregidor with 1,000 men and a platoon of tanks. On May 6, 1942, with no capability to carry out effective combat operations against the advancing Japanese and fearful of a massacre, General Jonathan Wainwright surrendered not only Corregidor but the entire USAFFE forces in the Philippines.¹⁸⁶

MAP 29: Major Guerrilla Forces in the Philippines

On May 31, 1942,¹⁸⁷ the Japanese Imperial forces had successfully invaded the entire Philippine archipelago. However, the failure of the Japanese to heavily garrison every island and to capture all the soldiers of the United States Army Forces in the Far East (USAFFE) allowed the formation of resistance groups in several regions. During the latter half of 1942, guerrilla organizations were established in Mindanao under Colonel Wendell Fertig, in Negros under Colonel Salvador Abcede, in Cebu under Lieutenant Colonel James Cushing, in Bohol under Major Ismael Ingeniero, and in Panay under Colonel Macario Peralta.¹⁸⁸

Initial reports regarding these guerrilla activities were received by the Southwest Pacific Area (SWPA) command under General Douglas MacArthur in Australia. Preliminary intelligence operations were sent to lay the groundwork for an extensive intelligence network in the archipelago by establishing contact with the guerrilla organizations. By the end of 1943, the Allied communications network covered most of the southern Philippines as submarine operations carrying supply and personnel increased and were extended to Central Visayas and Palawan by the first half of the succeeding year.

In Luzon, however, the coordination and unification of guerrilla units proved difficult due to the heavy presence of Japanese forces. This led to the formation of several independent guerrilla commands in Luzon, such as the forces of Major Robert Lapham in Central Luzon, the *Hukbo ng Bayan Laban sa Hapon* (Hukbalahap) in Pampanga, the East-Central Luzon Guerrilla Area (ECLGA) under Colonel Edwin Ramsey, the Hunters ROTC of Colonel Eleuterio Adevosio in Cavite, and President Quezon's Own Guerrillas in Batangas.¹⁸⁹ By early 1944, the guerrilla command in northern Luzon fell under Major Russell Volckmann and was designated as the United States Army Forces in the Philippines, Northern Luzon (USAFIP-NL).

By the middle of 1944, through intelligence reports provided by guerrilla organizations across the archipelago, the preparations for the liberation campaign of the Philippines was largely complete. On October 20, 1944, MacArthur's invasion of Leyte signalled all guerrilla organizations to launch an open assault against the Japanese.¹⁹⁰

MAP 30: Liberation Campaigns

In September 1944, air raids by the Americans on the Philippines gave the assumption that the islands were weakly defended, thus encouraging the U.S. high command to push for an October liberation of the Philippines. Preparations were then put in place to execute an invasion directed against Leyte, and not at Mindanao, as originally planned.¹⁹¹

Filipino guerrilla leader Colonel Ruperto Kangleon, sent a message offering assistance to clear Leyte for the landing. Moreover, there was an airstrip near Tacloban ready to be a base of operations if captured. The guerrilla forces promised to prepare Leyte island for the landing, having had guerrilla units scout the area for minesweeping.

From the southwest and central Pacific, U.S. warships and transports headed straight to Leyte on October 17, 1944. On October 20, the landings began, preceded by intensive Filipino and American operations to clear the area of mines, neutralize potential Japanese opposition, and gather intelligence on enemy deployments.

On that same day, at around 4:00 p.m., General Douglas MacArthur, together with President Sergio Osmeña, landed in Red Beach, Palo, Leyte. This marked the reestablishment of the Commonwealth government on Philippine soil after years of exile in Washington, D.C.

Simultaneous with this was a war at sea. Known as the Battle of Leyte Gulf, it was the largest naval battle in the Pacific, and the largest naval battle in recorded history.¹⁹² The battle spanned 260,000-square kilometers of sea.¹⁹³ It was fought from October 23 to October 24, 1944, during the invasion of Leyte by the Allied forces.¹⁹⁴

The victory at sea was achieved primarily because of support from Filipino guerrillas on the ground, approximately 3,500 to 4,000 guerrillas led by Kangleon, which was carried out through complex coordination. In response, the Japanese took desperate measures by deploying the first organized kamikaze suicide unit from Mabalacat, Pampanga, under Admiral Takijiro Ohnishi.¹⁹⁵ Their suicide operations inflicted much damage on American ships. They also deployed their remaining capital ships in a last ditch effort for defense.¹⁹⁶

On December 15, 1944, as guerrillas remained in Leyte and surrounding islands to fight on the ground, the Allied surprise attack on Mindoro was

launched. Eight days later, two landing strips in Mindoro were in operation¹⁹⁷ to assist a planned landing in Lingayen Gulf.

In early January 1945, despite air support from Mindoro, the liberation forces found it difficult to journey from Leyte Gulf to Lingayen Gulf. Approximately 850 ships traversed Surigao Strait, passed Mindanao and turned north along the west coasts of Panay, Mindoro, and Luzon. The U.S. 6th Army on troop transports were behind that of Admiral Jesse Oldendorf's fleet of battleships, cruisers, escort carriers, and destroyers. The fleet's journey was ridden with fierce kamikaze attacks, damaging several Allied warships, but the fleet steamed on. It entered Lingayen Gulf on January 6, 1945, and cleared enemy coastal defenses.¹⁹⁸ On January 9, Filipino guerrillas on land had informed the fleet that the coastal defenses in Lingayen have already been abandoned. By 9:30 a.m., 68,000 troops of the 6th Army landed ashore in a 32-kilometer beachhead between the town of Lingayen and San Fabian. Assisted by guerrillas, the Allied forces led by MacArthur proceeded in retaking Manila.¹⁹⁹

By February 1945, much of Central Luzon had been liberated while a fierce battle raged in Manila.²⁰⁰ As American soldiers were stretched and thinned by combat losses, much of the fighting in Northern Luzon was being done by the Filipino guerrillas, the most notable group of which was the US Army Forces in the Philippines, Northern Luzon (USAFIP-NL), headed by Colonel Russell Volckmann. Opposing them were troops of the Japanese 19th Division, under General Yoshiharu Ozaki. The Japanese retreated to Bessang Pass, located south of Tirad Pass, wherein much of the Shobu Army Group of Lieutenant General Tomoyuki Yamashita and the 14th Area Army were holed up.

On June 1, 1945, as Japanese resistance weakened, the USAFIP-NL captured key areas. By June 15, 1945, the town of Cervantes was liberated, marking the end of all Japanese resistance in the area. Yamashita and his men held out in the Cordilleras up to their surrender on September 3, 1945. Around 3,400 guerrillas were killed and wounded at the Battle of Bessang Pass. The USAFIP-NL troops killed in action ranged from 600 to 900 men.

MAP 31: Battle of Manila of 1945

The Liberation of Manila was a month-long battle that raged from February 3 to March 3, 1945. Noted as being the only urban battle in the Pacific War, the Battle of Manila claimed the lives of civilians and resulted to the destruction of the Philippine capital; it was the second most devastated Allied capital city during World War II.

On February 3, 1945, a Flying Column detached from the 1st U.S. Cavalry Division and guided by Filipino guerrillas, entered the campus of the University of Santo Tomas and liberated the internees held there following negotiations with the commander of the Japanese garrison. Unknown to the Americans, the Japanese had established a heavy defensive system in the city especially south of the Pasig River wherein the numerous earthquake-resistant government buildings and the old massive walls of Intramuros provided the core of the defense. Approximately 16,000 Japanese troops made up of Special Naval Landing Force and rear area personnel, including infantrymen from the Imperial Japanese Army put under navy command made up the Manila Naval Defense Force commanded by Rear Admiral Sanji Iwabuchi.²⁰¹ At the southern approach to the city, along Fort McKinley, the Japanese had established the Genko Line, which was heavily defended by naval troops. Before and during the battle, the Japanese burned down large sections of the city to delay also the advance of the Filipinos and Americans.²⁰²

By mid-February, because the resistance was so severe, General Douglas MacArthur allowed for the use of artillery. From February 17 onwards, American artillery blasted through Intramuros, and on February 24, Filipino guerrillas and American soldiers eventually eliminated all Japanese resistance within the walled city. On March 3, 1945, Filipino and American forces eliminated the remaining resistance inside the Finance Building at the Agrifina Circle.²⁰³

The most notorious aspect of the battle for the city was not the destruction, but the human toll. Aside from the combatants, approximately 100,000 civilians perished, not only in the crossfire but in civilian massacres perpetrated by Japanese troops.

MAP 32: Population Density of the Philippines after the Second World War

The population of the Philippines totalled to 16 million in 1939, compared to the first official census of 7.6 million, done in 1903. The increase was estimated to be at 2.2% per year and was attributed to the improved conditions of living in terms of health, food production, and educational opportunities in the country.²⁰⁴ The last census prior to the Second World War was in 1940, when the population slightly increased, estimated to be 16.4 million.²⁰⁵

In the 1940s, World War II brought a decline in the population growth,²⁰⁶ then estimated to be at 1.91%.²⁰⁷ In general, throughout Southeast Asia, there was a population slowdown during the war years and a rapid population rise in the years after the war.²⁰⁸ The war brought famine, instability, and the destruction of Manila's factories, warehouses, power plants, hospitals, and universities, leaving 80% of the city destroyed at the end of the war.²⁰⁹ Casualties amounted to over a million people, with 110,000 deaths among Filipinos in the military service and in Japanese prisons. There was also an estimated number of Filipinos who migrated to Hawaii and other parts of the United States.²¹⁰ There was no official census in the country during the war years, 1942 to 1945. The next census was held in 1946, when the population was estimated to be at 18.4 million.²¹¹

Albeit the decline in population growth and increase in mortality rates during the war, the fertility rate was still unsurpassed. The total population in the Philippines during this time still had increased at a slower pace compared to previous years.²¹² Hence, when President Elpidio Quirino proclaimed the census of the Philippines on October 1, 1948, the population officially numbered at 19.2 million.²¹³ Cebu was the most populated, with 1.1 million individuals; followed by Negros Occidental and Leyte, with at least 1 million people; Manila and Pangasinan had at least 900 thousand individuals.²¹⁴ The post-war era in Southeast Asia, including the Philippines, has been marked with economic and population growth.²¹⁵ From 1948 to 1960, the population of the Philippines has increased to at least 40%,²¹⁶ estimated to be at 27 million.²¹⁷

The Third Republic

Rebuilding a nation ravaged by war was an immense task. The productive economy was in shambles, food was scarce, former anti-Japanese guerrilla groups were rebelling against the government, and the government could not financially support even its most basic functions. In 1946, a year after the Second World War, the Third Philippine Republic was inaugurated, marking the official end of American rule, as well as the recognition of Philippine nationhood in the international community. The Third Republic saw six different presidents, and ended with the declaration of Martial Law and the ratification of the 1973 Constitution.

This section includes maps of the Huk and Kamlon rebellions, a political map of the Philippines during this period, as well as a map of the different countries affiliated with Southeast Asian Organizations.

MAP 33: Political Map of the Philippines under the Third Republic

On July 4, 1946, the Third Republic of the Philippines was inaugurated. It marked the culmination of the peaceful campaign for Philippine independence. The Third Republic was also marked by the recognition from the global community of nations of Philippine nationhood—a process that began when the Commonwealth of the Philippines joined the Anti-Axis Alliance known as the United Nations on June 14, 1942, and received recognition as an Allied nation even before independence. Manuel Roxas, third and last President of the Commonwealth—elected on April 23, 1946, became the first President of the independent republic as he retook his oath on July 4, 1946. President Roxas moved to strengthen the nation's sovereignty as it braced to face post-war challenges. Roxas would serve until his death on April 15, 1948. Vice President Elpidio Quirino assumed the presidency.

The Quirino Administration (1948–1953) focused on strengthening the people's confidence in the government and the restoration of peace in the face of local insurgencies. In order to achieve these, President Quirino launched several projects to promote citizens' welfare, such as the Action Committee on Social Amelioration,²¹⁸ the Social Security Study Commission,²¹⁹ Labor Management Advisory Board and the Land Settlement²²⁰ and Development Corporation.²²¹ The Quirino Administration came to a close after the 1953 Elections; Ramon Magsaysay defeated the re-electionist Quirino.

The rural masses became the focal point of President Ramon Magsaysay's administration (1953–1957). President Magsaysay, called the “Man of the Masses”, sought to protect farmers through laws such as the Agricultural Tenancy Act of the Philippines²²², the Land Reform Act of 1955, and the establishment of the National Resettlement and Rehabilitation Administration (NARRA).²²³ On March 17, 1957, President Magsaysay, as well as 25 others, perished when the presidential plane *Mt. Pinatubo* crashed into Mt. Manunggal, Cebu. Vice President Carlos P. Garcia succeeded him on March 18, 1957.

President Carlos P. Garcia's administration (1957–1961) promoted national economic independence through the “Filipino First” Policy. The administration campaigned for the citizens' support in patronizing Filipino products and services. Another accomplishment of the Garcia administration was the enactment of the Anti-Graft and Corrupt Practices Act,²²⁴ which aimed to prevent corruption, and promote honesty and public trust. During the presidential race of 1961, Garcia lost to Vice President Diosdado Macapagal.

President Diosdado Macapagal's administration (1961–1965) moved to promote the welfare of every Filipino, through partnership between the government and the private sector. Among the accomplishments of the Macapagal administration were the Agricultural Land Reform Code (an act that established the Land Bank of the Philippines)²²⁵; the establishment of the Emergency Employment Administration; the Philippine Veterans Bank²²⁶; the National Cottage Industries Development Authority (NACIDA); and the Philippine National Railways (PNR).²²⁷ The Macapagal administration closed after the presidential elections of 1965, in which Senate President Ferdinand E. Marcos defeated President Diosdado Macapagal.

The administration of President Ferdinand E. Marcos aimed to alleviate poverty and eradicate corruption in the country. With a goal to strengthen the local economy, the administration devised construction programs and irrigation projects. During the 1969 Elections, President Marcos became the first Philippine president during the Third Republic to win reelection, defeating Sergio Osmeña Jr. On September 23, 1972, President Marcos declared Martial Law over the Philippines. The ratification of the 1973 Constitution marked the end of the Third Republic and the beginning of the “New Society” (Bagong Lipunan) under a Marcos dictatorship.²²⁸

From 1946 to 1972, the geopolitical terrain of the Philippines changed with the creation of new provinces. Agusan, Davao, Lanao, Samar, Leyte, Mindoro, and Mountain Province were divided into smaller provinces; the provinces of Quirino, Aklan, Siquijor, and South Cotabato were created. Also in this period, the provinces of Davao del Norte, Western Samar, and Tayabas were renamed into Davao, Samar, and the province of Quezon, respectively.

MAP 34: Huk and Kamlon Rebellions

After the Second World War, the Philippines faced the challenges of rebuilding a war-torn nation. The country suffered a “tragic destruction”²²⁹ of its productive economy, scarcity of food and other commodities, and hyperinflation. The government was “without financial means to support even its basic functions.”²³⁰

Among the problems of the nation was the growing resistance of the *Hukbong Mapagpalaya ng Bayan* (HMB) or Huks. The Huks were former guerrilla troops who fought against the Japanese during the war. As the war concluded, the Huks, consisting mainly of farmers from the peasantry, reorganized into an armed communist movement.²³¹ In 1946, the Huks began launching insurgent operations such as ambushes and raids against government troops throughout the archipelago. On April 28, 1949, the Huks ambushed the convoy of Mrs. Aurora Quezon in Bongabon, Nueva Ecija. The ambush took the lives of the former First Lady, her daughter Maria Aurora, her son-in-law Philip Buencamino III, and eight others.

The government utilized a combination of military tactics and civil welfare programs to suppress the Huk insurgency. In 1950, the government initiated resettlement programs for captured and surrendered rebels through the Economic Development Corps (EDCOR). The following year, government forces launched psychological warfare operations against the Huks. These operations used infiltration tactics such as distribution of propaganda materials within rebel territories and the planting of altered ammunition in rebel stockpiles for the purpose of brewing distrust and dissent within the ranks.²³² On May 17, 1954, the government proved successful in its campaign as Huk leader Luis Taruc surrendered to President Ramon Magsaysay, marking the end of their insurgency.²³³

In 1951, Hadji Kamlon mounted a rebellion in the province of Sulu. Although the exact cause of the uprising was never established, the Kamlon rebellion was attributed to the government’s inadequate actions over land disputes, poverty, and Muslim rights. On September 24, 1955; after 190 of his men were killed, Kamlon unconditionally surrendered to the Armed Forces in Tandu Punan, Sulu.^{234 235 236 237}

MAP 35: Philippine Affiliations to Southeast Asian Organizations

The establishment of the Third Republic of the Philippines marked the recognition by foreign nations of Philippine sovereignty. Following its inauguration on July 4, 1946, the nation further strengthened its international relations with its neighbors in the Southeast Asian region as well as with the global community of nations.

The administration of President Manuel Roxas (1946–1948) pioneered the Republic’s foreign policy. General Carlos P. Romulo, permanent representative of the Philippines to the United Nations,²³⁸ helped shape the country’s identity in the newly established stage for international diplomacy and relations. Under the Roxas administration, the Philippines gained membership to international entities such as the United Nations General Assembly; the United Nations Educational, Scientific and Cultural Organization (UNESCO); the World Health Organization (WHO); the International Labor Organization (ILO), etc.²³⁹

Under the Ramon Magsaysay administration (1953–1954), the Philippines moved further to promote international diplomacy and regional defense. On September 8, 1954,²⁴⁰ the Philippines, together with the United States, France, Great Britain, New Zealand, Australia, Thailand, and Pakistan, signed the Southeast Asia Collective Defense Treaty (also known as the Manila Pact). This led to the establishment of the Southeast Asian Treaty Organization (SEATO).

President Diosdado Macapagal (1961–1965), together with Malaysian Prime Minister Tunku Abdul Rahman and Indonesian President Sukarno, signed the Manila Accord on August 5, 1963. This formed the MaPhilIndo, an organization that strove for “Asian solutions by Asian nations for Asian problems” and which aimed to solve national and regional problems through regional diplomacy.

On August 8, 1967, Indonesia, Malaysia, Singapore, the Philippines, and Thailand signed the ASEAN Declaration (known also as the Bangkok Declaration). This gave birth to the Association of Southeast Asian Nations (ASEAN) which aimed to strengthen solidarity and cooperation in the region.

The Dictatorial Regime

On September 23, 1972, President Ferdinand E. Marcos declared Martial Law. The government suppressed all forms of opposition—it seized control of the media and detained alleged subversives. For the next 14 years, the country was under authoritarian rule; although Martial Law was officially lifted in 1981, Marcos continued to reserve decree-making powers for himself. On August 21, 1983, Benigno “Ninoy” Aquino Jr., one of Marcos’s most vocal critics, was assassinated. His death sparked public outrage, which culminated in the EDSA People Power Revolution of 1986 and the inauguration of Ninoy’s widow, Corazon “Cory” Aquino, as President.

The maps in this section include a map plotting the events leading up to Martial Law, a political map of the Philippines under the Marcos regime, a map charting the growth of anti-Marcos insurgency, a map tracing Ninoy Aquino’s final journey, as well as a map of the People Power Revolution.

MAP 36: Countdown to Martial Law

A week before the declaration of Martial Law, a number of people have already received information that President Ferdinand E. Marcos had drawn up a plan to completely take over the government and gain absolute rule. Senator Benigno S. Aquino Jr., during a September 13, 1972 privilege speech, exposed what was known as “Oplan Sagittarius”, a top-secret military plan given by President Marcos himself to place the country under the control of the Philippine Constabulary as a prelude to Martial Law. Marcos was going to use the series of bombings that year in Metro Manila, including the 1971 Plaza Miranda Bombing, as a justification for his takeover and subsequent authoritarian rule.

As early as May 17, 1969, Marcos hinted of Martial Law, when he addressed the alumni of the Philippine Military Academy.²⁴¹ Marcos also instructed then Justice Secretary Juan Ponce Enrile to do a confidential feasibility study on Martial Law on December 1969 to study the constitutional powers of the President under such conditions.²⁴² He then meticulously planned the groundwork of Martial Law by reshuffling the top brass of the Armed Forces of the Philippines (AFP),²⁴³ and depose House Speaker Jose B. Laurel Jr.²⁴⁴ to gain control of both the military and Congress.

As the Marcos administration tightened its grip, allegations of corruption plagued the government and student demonstrations grew more rampant and violent. After he delivered his first State of the Nation Address for his second term on January 26, 1970, a riot erupted²⁴⁵ in front of the Legislative Building, triggering the First Quarter Storm, a period of unrest marked by widespread rallies and street demonstrations. As President Marcos exited the building, the demonstrators threw stones and a cardboard coffin that hit Marcos in the back. Marcos wrote in his diary, “We must get the emergency plan polished up,”²⁴⁶ which suggests that a plan for Martial Law was being formed even then. Meanwhile, the media’s scathing criticism of the Marcos administration ran unabated. The regime was hit for refusal to break from “imperialism, feudalism and fascism”; the Marcos years were being touted as “the most turbulent in history.”²⁴⁷

By January 1971, Marcos formed a special unit he called a “Special War Center,” mobilizing elements of the military for “psy-war”,²⁴⁸ while formulating a political philosophy to back it up.²⁴⁹ The product would later be known as the Democratic Revolution,^{250 251} or the New Society (Bagong Lipunan). Bombings began to take place,²⁵² getting more and more rampant. Meanwhile, rumors of a declaration of martial law spread,²⁵³ and media outlets released statements opposing the measure.

By September 14, 1972, President Marcos informed the military that he would proceed with Martial Law. Even the U.S. Embassy in Manila knew, as early as September 17.²⁵⁴

By September 21, 1972, democracy was still functioning. Senate and House leaders agreed not to adjourn, and decided instead to extend their special session to a *sine die* adjournment on September 23.²⁵⁵ On September 22, at 8:00 p.m., the staged ambush of Defense Secretary Juan Ponce Enrile was carried out in Wack-Wack, San Juan. President Marcos proceeded in greenlighting the papers for Martial Law. At 10:00 p.m., military operations began. On September 23, at 12:10 a.m., Senator Benigno Aquino Jr. was arrested²⁵⁶ at the Manila Hilton (now Manila Pavilion).²⁵⁷ This would only be the first among a series of arrests of journalists, businessmen, government officials, and activists. All media were shut down. Overseas calls and airport functions were halted. Only at 7:15 p.m. that evening did President Marcos announced on live television that Martial Law had been declared via Proclamation No. 1081. The country would be under authoritarian rule for almost 14 years, until Marcos was deposed by the EDSA People Power Revolution in 1986.

MAP 37: Political Map of the Philippines under the Marcos Regime

Following the declaration of Martial Law, President Ferdinand E. Marcos reorganized the government through his first Presidential Decree, his first assertion of his lawmaking powers.

Presidential Decree No. 1, signed on September 24, 1972,²⁵⁸ aimed to reorganize the entire government.²⁵⁹ The measure by which President Marcos carried out his plans of systematizing government was called the Integrated Reorganization Plan (IRP). The primary objective of the reorganization was to promote simplicity and efficiency in government in order to accelerate social and economic development, and improve services and transactions.²⁶⁰

Through the IRP, the Marcos administration made the first attempt at regional budget allocation. The country was divided into 12 regions, with Metro Manila as the National Capital Region. Developmental planning was meant to be done regionally, to assure autonomy for each region. President Marcos appointed persons and designated offices to oversee the development and growth of each region.²⁶¹

However, problems arose in the implementation of IRP. Although it initially reduced the number of government departments, more departments and offices that were not part of the original plan were created. At times, these new departments duplicated the function of existing departments. These changes were often made due to political motivations. Such was the failure of the IRP that some civil servants called it “RIP” (Rest in Peace).²⁶²

Even a decade after its implementation, however, the IRP was not fully operational, because political authority was not completely disbursed. Rather than promote government efficiency, and decentralization and autonomy for the regions, much of the political and economic power continued to be concentrated in Manila.²⁶³

MAP 38: Growth of Insurgency

In 1972, the Philippines fell under dictatorial rule through Proclamation No. 1081. The imposition of government control over all forms of media and the arrest and detention of alleged subversives suppressed all forms of opposition to the regime under President Ferdinand E. Marcos. However, the growing anti-Marcos sentiment and the government’s use of communist and secessionist threats as justification for Martial Law contributed to the growth of an opposition in the form of insurgent groups.

On December 26, 1968, Jose Maria Sison founded the Communist Party of the Philippines (CPP).²⁶⁴ During the period of decline of both the agricultural and labor sectors,²⁶⁵ the CPP organized in cities through groups that coordinated mass protests.²⁶⁶ In 1969, the CPP formed its armed wing, the New People’s Army (NPA) under the command of former Huk rebel, Bernabe Buscayno. The influence of the CPP-NPA increased during the period of unrest known as the First Quarter Storm in 1970. Over the next two years, the Marcos government would allege that the CPP-NPA was responsible for a series of terror attacks around Manila as well as the bombing of Liberal Party’s rally in Plaza Miranda in 1971. Upon the declaration of Martial Law, the CPP-NPA led an underground anti-dictatorship movement throughout the country. In Mindanao, in reaction to the Jabidah Massacre of 1968 and the continued violence by the military against Muslims, Nur Misuari established a secessionist group known as the Moro National Liberation Front (MNLF) in 1971.²⁶⁷ With the increased military presence in Mindanao upon the declaration of Martial Law, the unrest within the area intensified and resulted to the resistance of the MNLF.²⁶⁸ On December 23, 1976, the MNLF and the government signed a ceasefire agreement in Tripoli, Libya. The peace made under the Tripoli Agreement was soon violated by the dictatorship, resulting in the resumption of the MNLF campaign.

The regime’s offensive slowed the advance of both the CPP-NPA and the MNLF, but failed to quell the spread of the rebel groups. In 1978, the strength of the MNLF grew from 6,900 to over 20,000 regulars.²⁶⁹ By 1980, the NPA’s strength reached 26 guerrilla fronts with over 16,000 regulars; the CPP also claimed to have around 40,000 mass activists.²⁷⁰

MAP 39: Ninoy's Final Journey

After three years of being in exile in the United States, Benigno “Ninoy” Aquino Jr., the most vocal opponent of President Ferdinand E. Marcos, returned home in 1983, despite news of a death threat.²⁷¹ In an interview on August 21, 1983, Ninoy maintained that “if it’s [my] fate to die by an assassin’s bullet, then so be it. [...] [I have] to suffer with our people and [I have] to lead them.”

Ninoy departed from Boston on August 13. He landed in the Manila International Airport via China Airlines Flight 811 at 1:05 p.m. on August 21.²⁷² Ken Kashiwahara, the husband of Ninoy’s sister, narrated that right after the plane landed, Ninoy was escorted by armed men out of the plane. They heard gunshots shortly after and Ninoy was rushed to the Army General Hospital at Fort Bonifacio.²⁷³ Ninoy was pronounced dead on arrival. The next day, before 6:00 a.m., his remains were transferred to the Aquino residence at Times Street in Quezon City. Thousands of people came to visit. It was only the next day, August 23 that his family arrived from the United States.²⁷⁴

On August 24, family, friends, and mourners escorted Ninoy’s remains to Sto. Domingo Church. Five days later, his remains were transferred to Tarlac for his last homecoming. At least a million people joined the march; they took to the street, shouting, clapping, and waving yellow ribbons at the funeral cortège. Upon arriving in Tarlac, the coffin was placed on top of a truck. In the Hacienda Luisita Chapel, the people of Tarlac came to bid their goodbye.²⁷⁵ Two days later, the same truck brought his remains back to Manila.²⁷⁶

On August 31, 1983, Ninoy’s final funeral procession—which led his remains to the Manila Memorial Park—was the biggest and longest in Philippine history. It was attended by more than seven million people. At 9:00 a.m., Jaime Cardinal Sin, Archbishop of Manila, officiated the mass at Sto. Domingo Church. At 3:00 p.m., when the hearse entered Luneta, the flag of the independence flagpole was flown at half-mast. At 6:00 p.m., when the procession reached the South Super Highway, the waiting crowd broke into a cheer: “Ni-noy! Ni-noy! Ni-noy!”. At 9:00 p.m., the cortège arrived at his final resting place, the Manila Memorial Park, where family and friends gathered for the last mass.

MAP 40: EDSA People Power Revolution

On November 3, 1985, President Ferdinand E. Marcos went on the *David Brinkley Show* and declared his intent to hold a snap election within the next three months to silence opposition attacks against the regime.²⁷⁷ Everyone expected the elections to be fraught with electoral fraud and violence.²⁷⁸ Regardless, the opposition fielded Corazon “Cory” Aquino, Senator Benigno “Ninoy” Aquino Jr.’s widow, as President and Salvador “Doy” Laurel as her running mate, while the administration chose the tandem of Marcos and Arturo Tolentino.²⁷⁹

As expected, the elections on February 7, 1986, were an exercise in futility: thousands of registered voters found their names missing from the lists on election day, and the election tally was manipulated by the Commission on Elections (COMELEC).²⁸⁰ Although the elections technically failed, they did succeed in bringing public dissatisfaction in President Marcos to its tipping point. From February 22 to 25, millions of Filipinos from all walks of life gathered in Epifanio de los Santos Avenue (EDSA) to launch a massive protest against the two-decade-long regime. The protest is known today as the EDSA People Power Revolution.

On the morning of February 22, rumors reached Minister of Defense Juan Ponce Enrile that the leaders of the Reform the Armed Forces Movement (RAM) were to be arrested, to stifle a coup against the government.²⁸¹ Faced with the possibility of arrest, Enrile and the Armed Forces of the Philippines (AFP) Vice Chief of Staff Lieutenant General Fidel V. Ramos chose to regroup at Camp Aguinaldo. In the early evening, they held a press conference, declaring their resignation from President Marcos’s Cabinet and the withdrawal of their support from the government.²⁸²

At 9:00 p.m., Archbishop of Manila Jaime Cardinal Sin went on Radio Veritas to ask the people to support Enrile and Ramos. Many flocked to EDSA to express their support. Over the next few days, hundreds of thousands of people came to join the protest at EDSA: professionals, businessmen, members of the religious community, members of the elite, and the masses.²⁸³

On February 25, after four days of prayer and protest, the nation became jubilant upon hearing the news that Marcos had departed the Philippines for Hawaii. Corazon C. Aquino was proclaimed the 11th President of the Philippines.

The Fifth Republic

After the EDSA People Power Revolution, Corazon C. Aquino's ascendance to the presidency marked the return of democracy in the Philippines. However, the task of rebuilding the nation after twenty years of the Marcos regime was a challenge—both the state and the economy were in crisis. President Aquino's already monumental task was even made more difficult by attempts to overthrow the administration by pro-Marcos groups and the Reform the Armed Forces Movement (RAM). To counter these destabilization efforts, President Aquino pushed for a new constitution, which was successfully submitted to a popular referendum in 1987.

This section includes maps of the Cordillera Administrative Region (CAR) and the Autonomous Region in Muslim Mindanao (ARMM), a map of military interventions during this period, maps of EDSA II and the May Day Rebellion, as well as a map of the population density of Filipinos overseas.

MAP 41: The Cordillera Administrative Region and the Autonomous Region in Muslim Mindanao

The 1987 Constitution of the Philippines, ratified on February 2, 1987, provided specifically for autonomous regions in Muslim Mindanao and the Cordilleras²⁸⁴ to preserve their respective diverse historical and cultural practices and traditions.²⁸⁵ These regions, however, would still be under the sovereignty of the national government.²⁸⁶ Both are also to receive an equitable share of the national budget of the central government.

President Corazon C. Aquino signed into law Executive Order No. 220 on July 15, 1987, creating the Cordillera Administrative Region (CAR),²⁸⁷ and Republic Act No. 6734 on August 1, 1989, providing for an organic act for the Autonomous Region in Muslim Mindanao (ARMM).²⁸⁸

CAR was conceptualized to answer the Cordillera's aspirations for autonomy. On September 13, 1986, President Aquino exchanged peace tokens with the Cordillera Bodong Administration and Cordillera People's Liberation Army, to end the hostilities between the government and the Cordillera people. This resulted in a region composed of the provinces of Abra, Benguet, Ifugao, Kalinga-Apayao, Mountain Province, and Baguio City.²⁸⁹ The CAR is authorized to develop and maintain its regional administrative system in terms of economic, social, and cultural development among others. Its government is composed of the Cordillera Regional Assembly, the policy-making body of the region, and a Cordillera Executive Board, the implementing body of the region, centralized in Baguio City.²⁹⁰

According to the Organic Act for the ARMM (Republic Act No. 6734), the ARMM was originally composed of the provinces Lanao del Sur, Maguindanao, Sulu, and Tawi-Tawi. Through Republic Act No. 9054 of 2001, this was amended to include the province of Basilan and the city of Marawi. The seat of the regional government is Cotabato City. The organic act provided for a peaceful settlement of conflicts in the area and local autonomy in terms of education, health, human resource, science and technology, and people empowerment among others. The regional assembly formulates Shari'ah legal systems, in consonance with the Supreme Court and the Constitution, which will be applied to its population with Islamic faith.²⁹¹

MAP 42: Coup Attempts and Military Interventions during the Fifth Republic

The task of rebuilding the nation after the fall of Ferdinand E. Marcos was made more challenging by the series of attempts by the Reform the Armed Forces Movement (RAM) and Marcos-loyalist groups to overthrow the Corazon C. Aquino administration.

In July 1986, five months after President Aquino assumed office, a group of armed military men and Marcos loyalists occupied the Manila Hotel for 37 hours, demanding stronger anti-communist measures. During the incident, Arturo Tolentino, running mate of Marcos in the 1986 snap elections, took his "oath of office" as "acting President" on behalf of the former dictator.²⁹² By 1987, three coup d'état attempts and a destabilization plot—the GMA 7 incident,²⁹³ the Black Saturday incident,²⁹⁴ the August 1987 coup attempt²⁹⁵ and the Manila International Airport takeover plot²⁹⁶—were quelled by the Aquino administration. During the August 28 to 29, 1987 coup attempt, RAM leader Gringo Honasan launched attacks on different government installations and private establishments throughout the country. During the rebellion, Honasan commanded an attack on Malacañan Palace, but was deflected by government troops. In their retreat, the rebels fired upon the convoy of President Aquino's son, Benigno S. Aquino III, wounding him and killing three of his bodyguards. In 1988, Honasan escaped from his detention cell and prepared for another strike against the government. On December, 1989, RAM rebels targeted broadcast stations, harbors, airports, business districts, military headquarters, and air bases. As the fighting ensued, President Aquino ordered the Armed Forces to put a stop to the mutiny using all force at hand.²⁹⁷ The Aquino administration assured the public that the government was in control of the situation; pressure from the military forced the rebels to surrender.

During the administration of President Gloria Macapagal-Arroyo (2001–2010), dissatisfaction from the military ranks also led to destabilization attempts against the government. The administration faced the 20-hour Oakwood Mutiny²⁹⁸ conducted by the rebel group Magdalo in 2003; the five-hour Fort Bonifacio standoff in 2006; and the six-hour Manila Peninsula Siege in 2007.²⁹⁹ ³⁰⁰ The government weathered through all incidents and was able to suppress each destabilization act.

MAP 43: EDSA II and the May Day Rebellion

EDSA II

Following President Joseph Ejercito Estrada's election in 1998, scandal after scandal hounded his presidency. His sharp descent in popularity culminated in October 4, 2000, when longtime friend and Governor of Ilocos Sur Luis "Chavit" Singson, accused him of receiving millions of pesos from illegal gambling lords.³⁰¹ Political leaders and religious groups called for President Estrada's resignation, and support from his allies, cabinet members and advisers dwindled fast.³⁰²

President Estrada's refusal to resign led to his impeachment by 115 House representatives on November 13.³⁰³ December 7 marked the start of his tumultuous trial (presided over by Supreme Court Chief Justice Hilario Davide).³⁰⁴ The trial reached its peak on January 16, 2001, when the 21 senator-judges ruled 11-10 against the opening of an envelope allegedly containing evidence incriminating President Estrada.³⁰⁵ Infuriated, the prosecutors and the 10 senators who voted for the opening of the envelope walked out of the session hall in disgust, leading thousands of angry citizens to assemble at the EDSA Shrine.³⁰⁶

The next three days saw millions of people throughout the country rallying for the ouster of President Joseph Estrada. By January 19, Estrada had lost the support of both the police and the military, when Armed Forces Chief of Staff Angelo Reyes and Police Chief Panfilo Lacson announced their withdrawal of support for Estrada.³⁰⁷ The next day, at 12 noon, after hours of negotiation with Estrada's remaining supporters, Vice President Gloria Macapagal-Arroyo took her oath as President of the Philippines.³⁰⁸

May Day Rebellion

Following his ouster and subsequent arrest, tensions escalated between supporters and detractors of Estrada. In the last week of April 2001, roughly 3 million Estrada supporters, some of which were allegedly paid for by his allies, rallied again in EDSA against President Arroyo and those who installed her to power. On May 1, thousands of these demonstrators stormed Mendiola and J.P. Laurel St. in a failed but nonetheless violent rebellion that the media called the "Battle of Malacañang."³⁰⁹

MAP 44: Population Density of Filipinos Overseas

This map shows the global distribution of Filipinos based on 2013 estimates by the Commission on Filipinos Overseas (CFO). The CFO categorized Filipinos abroad as permanent migrants, or those who are permanent residents and naturalized citizens of other countries; temporary migrants, those who are expected to return to the Philippines after their respective job contracts; and irregular migrants, those who are not properly documented.³¹⁰ 48% (4.9 million) of this number are permanent migrants; 41% (4.2 million) are temporary migrants, and 11% (1.2 million) are classified as irregular migrants.³¹¹

The majority of overseas Filipinos are concentrated in the United States, numbering to 3.5 million individuals.³¹² Saudi Arabia ranked second as the most Filipino-populated country in the world, with at least 1 million individuals. South America and Africa are the two continents with relatively smaller Filipino populations. According to a separate data released by the Philippine Statistics Authority in 2014, the majority of overseas Filipino workers (OFWs)—24.8%—prefer to work in Saudi Arabia. Other preferred destinations include the United Arab Emirates (UAE), Singapore, Kuwait, Qatar, and Hong Kong. Europe accounts for 7.1% while North and South America account for 6.5% of OFWs. In Southeast Asia, the preferred destination is Malaysia, accounting for 793,580 individuals.^{313 314}

The number of OFWs totalled to 2.3 million. Of this number, those with existing working contracts comprised 96%. Majority of these OFWs (17.9%) came from Region IV-A (Calabarzon), 15.5% came from Region III (Central Luzon), and 10.5% from the National Capital Region (NCR). Of these number, 50.5% are females. In terms of age group, 24.8% belongs to age group 25-29.³¹⁵ In terms of occupation, 32.8%, majority of OFWs are laborers and unskilled workers. Other occupational groups are: service workers, and shop and market-sales workers (16.5%); trades and related workers (12.8%); plant and machine operators and assemblers (12.5%); and professionals (11.4%). 54% of female OFWs are laborers and unskilled workers. 25.1% of the male OFWs are trade workers.³¹⁶

ENDNOTES

I. PREHISTORY

- ¹ Jean-Christophe Gaillard and Joel Mallari, "The Peopling of the Philippines: A Cartographic Synthesis," *Hukay* 6 (2004): 2-6.
- ² *Ibid.*, 4-6.
- ³ Armand Mijares et al., "New evidence for a 67,000-year-old human presence at Callao Cave, Luzon Philippines," *Journal of Human Evolution* 59, no. 1 (2010): 131.
- ⁴ Florent Détroit et al., "Upper Pleistocene *Homo sapiens* from the Tabon cave (Palawan, The Philippines): description and dating of new discoveries," *Comptes Rendus Palevol* 3, no. 8 (2004): 706.
- ⁵ Peter Bellwood, *First Migrants: Ancient Migration in Global Perspective* (West Sussex: Blackwell Publishing, 2013), 98.
- ⁶ Alfred Pawlik, et al. "Adaptation and Foraging from the Terminal Pleistocene to the Early Holocene. Excavation at Bubog on Ilin Island, Philippines," *Journal of Field Archaeology* 39, no. 3 (2014): 232.
- ⁷ Bellwood, *First Migrants*, 112.
- ⁸ Victor J. Paz, "The Philippine Islands and the Discourse on the Austronesian Dispersal," in *Austronesian Diaspora and the Ethnogenesis of People in Indonesian Archipelago: Proceedings of the International Symposium*, eds. Truman Simanjuntak, Ingrid H.E. Pojoh, and Mohammad Hisyam (Jakarta: Indonesian Institute of Sciences (LIPI) Press, 2006), 280.
- ⁹ Peter Bellwood, "A Hypothesis for Austronesian Origins," *Asian Perspectives* 26, no. 1 (1984-1985): 108.
- ¹⁰ *Ibid.*
- ¹¹ Paz, "Discourse on the Austronesian Dispersal," 280.
- ¹² Bellwood, "Austronesian Prehistory in Southeast Asia," 113.
- ¹³ Paz, "Discourse on the Austronesian Dispersal," 280.
- ¹⁴ Gaillard and Mallari, "The Peopling of the Philippines," 3-4.
- ¹⁵ *Ibid.*, 8-9.
- ¹⁶ Wilhelm G. Solheim II, *Archaeology and Culture in Southeast Asia: Unraveling the Nusantao* (Quezon City: University of the Philippines Press, 2006), 60.
- ¹⁷ Gaillard and Mallari, "The Peopling of the Philippines," 8-9.
- ¹⁸ F. Landa Jocano, *Filipino Prehistory: Rediscovering Precolonial Heritage* (Quezon City: Punlad Research House, 1998), 110.
- ¹⁹ *Ibid.*, 111.
- ²⁰ *Ibid.*, 136.
- ²¹ Robert B. Fox, "Paleolithic Philippines," in *Early Paleolithic in South and East Asia*, ed. Fumiko Ikawa-Smith (Berlin: De Gruyter Mouton, 1978), 59.
- ²² Peter Bellwood, *Prehistory of the Indo-Malaysian Archipelago*, rev. ed. (Canberra: Australian National University Press, 2007), 219.
- ²³ Bellwood, *First Migrants*, 134.
- ²⁴ Matthew Spriggs, "The Neolithic and Austronesian Expansion Within Island Southeast Asia and Into the Pacific," in *From Southeast Asia to the Pacific. Archaeological Perspectives on the Austronesian Expansion and the Lapita Cultural Complex*, eds. S. Chiu and C. Sand (Taipei: Center for Archaeological Studies, Academia Sinica, 2007), 108.
- ²⁵ Peter Bellwood and Eusebio Dizon, "Austronesian Cultural Origins: Out of Taiwan, Via Batanes Islands, and Onwards to Western Polynesia," *Past Human Migrations in East Asia*, ed. Alicia Sanchez-Mazas et al. (London: Routledge, 2008), 29.
- ²⁶ Bellwood, *Prehistory of the Indo-Malaysian Archipelago*, 268.
- ²⁷ Eusebio Z. Dizon, "Pre-Hispanic Philippines," in *Southeast Asia: A Historical Encyclopedia: From Angkor to East Timor*, ed. Ooi Keat Gin (Santa Barbara, CA: ABC-CLIO, 2004), 1105.
- ²⁸ Laura Lee Junker, *Raiding, Trading, and Feasting* (Honolulu, HI: University of Hawaii Press, 1999), 67.
- ²⁹ Laura Lee Junker, "Integrating History and Archaeology in the Study of Contact Period Philippine Chiefdoms," *International Journal of Historical Archaeology* 2, no. 4 (1998): 292.
- ³⁰ Junker, *Raiding, Trading, and Feasting*, 99.
- ³¹ Ligaya Lacsina and Wendy Duivenvoorde, "Report on C-14 Analysis of Butuan Boats". February 2014.
- ³² Junker, *Raiding, Trading, and Feasting*, 100.
- ³³ Elisabeth A. Bacus, "The Archaeology of the Philippine Archipelago," in *Southeast Asia: From Prehistory to History*, ed. Ian Glover (East Sussex: Psychology Press, 2004), 270.
- ³⁴ Robert Fox, *Excavations at Santa Ana*, (Manila: National Museum of the Philippines, 1977).
- ³⁵ Junker, *Raiding, Trading, and Feasting*, 99.
- ³⁶ *Ibid.*, 112.
- ³⁷ Wang Teh-Ming, "Notes of the Sulu Islands in Chu-Fan-Chih," *Asian Studies* 9, no. 1 (1971): 77.
- ³⁸ Junker, *Raiding, Trading, and Feasting*, 112.
- ³⁹ Ambeth Ocampo, "Pre-Spanish Manila," *Philippine Daily Inquirer*, June 25, 2008, <http://opinion.inquirer.net/inquireropinion/columns/view/20080625-144587/Pre-Spanish-Manila>.
- ⁴⁰ Junker, *Raiding, Trading, and Feasting*, 115-116.
- ⁴¹ *Ibid.*, 114.
- ⁴² John A. Peterson, "Cebu Chiefdoms? Archaeology of Visayan and Colonial Landscapes in the 16th and 17th Century Philippines," *Philippine Quarterly of Culture and Society* 31, no. 1/2 (2003): 46.
- ⁴³ Bacus, "The Archaeology of the Philippine Archipelago," 273.
- ⁴⁴ William Henry Scott, *Barangay: Sixteenth Century Culture and Society* (Quezon: Ateneo de Manila University, 1994), 173-175.
- ⁴⁵ Nida Cuevas and Alexandra de Leon, "Archaeological Investigation of Sagel Cave at Maitum, Sarangani Province, Southern Mindanao, Philippines," *Hukay* 13 (2008): 3.
- ⁴⁶ Wang Zhengping, "Reading Song-Ming Records on the Pre-colonial History of the Philippines," *Journal of East Asian Cultural Interaction Studies* 1 (2008): 250.
- ⁴⁷ Geoff Wade, "An Early Age of Commerce in Southeast Asia, 900-1300 CE," *Journal of Southeast Asian Studies* 40, no. 2 (2009): 227.
- ⁴⁸ Wang, "Reading Song-Ming Records," 250.
- ⁴⁹ Roderich Prak, "From Quanzhou to the Sulu Zone and beyond: Questions Related to the Early Fourteenth Century," *Journal of Southeast Asian Studies* 29, no. 2 (1998): 274.
- ⁵⁰ Kenneth R. Hall, *A History of Early Southeast Asia: Maritime Trade and Societal Development, 100-1500* (Lanham, MD: Rowman and Littlefield Publishers, 2011), 319.
- ⁵¹ Wade, "An Early Age of Commerce in Southeast Asia," 258.
- ⁵² Roderich Prak, "The Northern Trade Route to the Spice Islands: South China Sea - Sulu Zone - North Moluccas (14th century to early 16th century)," *Archipel* 43, no. 1 (1992): 31.
- ⁵³ *Ibid.*
- ⁵⁴ Tome Pires and Francisco Rodrigues, *The Suma Oriental of Tome Pires, Books 1-15* (New Delhi: Asian Educational Services, 1990), 133-134.
- ⁵⁵ Prak, "The Northern Trade Route to the Spice Islands," 34.
- ⁵⁶ Hall, *A History of Early Southeast Asia*, 327.
- ⁵⁷ *Ibid.*, 328.
- ## II. SPANISH COLONIAL PERIOD
- ⁵⁸ David Bulbeck, "Maluku (The Moluccas)," in *Southeast Asia: A Historical Encyclopedia: From Angkor to East Timor Volume I*, ed. Ooi Keat Gin (Santa Barbara, CA: ABC-CLIO, 2004), 848.
- ⁵⁹ Emma Helen Blair and James Alexander Robertson, *The Philippine Islands, 1493-1803 Volume I: 1493-1529* (Cleveland, OH: The Arthur H. Clark Company, 1903), 241-248.
- ⁶⁰ "Ferdinand Magellan," Princeton University Library, accessed on March 24, 2015, http://libweb5.princeton.edu/visual_materials/maps/websites/pacific/magellan/magellan.html
- ⁶¹ Emma Helen Blair and James Alexander Robertson, *The Philippine Islands, 1493-1898 Volume XXXIV: 1519-1522; 1280-1605* (Cleveland, OH: The Arthur H. Clark Company, 1906), 241-248.
- ⁶² John Leddy Phelan, *The Hispanization of the Philippines: Spanish Aims and Filipino Responses, 1565-1700* (Milwaukee, WI: University of Wisconsin Press, 1959), 95.
- ⁶³ Linda Newson, *Conquest and Pestilence in the Early Spanish Philippines* (Quezon City: Ateneo de Manila University Press, 2009), 155.
- ⁶⁴ Edgardo Angara, Jose Maria A. Cariño, and Sonia P. Ner, *Mapping the Philippines: The Spanish Period* (Quezon City: Rural Empowerment Assistance and Development Foundation, 2009), 29.
- ⁶⁵ *Report of the Philippine Commission to the President Volume IV* (Washington, D.C.: Government Printing Press, 1901), 362.
- ⁶⁶ Pablo Fernandez, *History of the Church in the Philippines, 1521-1898* (Manila: National Bookstore Publishers, 1979), 15.
- ⁶⁷ *Ibid.*, 16.
- ⁶⁸ Alfred W. McCoy and Ed C. de Jesus, eds., *Philippine Social History: Global Trade and Local Transformations* (Quezon City: Ateneo de Manila University Press, 1982), 48.
- ⁶⁹ Phelan, *The Hispanization of the Philippines*, 31.
- ⁷⁰ Fernandez, *History of the Church in the Philippines*, 20.
- ⁷¹ Phelan, *The Hispanization of the Philippines*, 50.
- ⁷² Fernandez, *History of the Church in the Philippines*, 22.
- ⁷³ *Ibid.*, 23.
- ⁷⁴ Phelan, *The Hispanization of the Philippines*, 45.
- ⁷⁵ *Ibid.*, 47.
- ⁷⁶ Fernandez, *History of the Church in the Philippines*, 45.
- ⁷⁷ Luciano R. Santiago, *The Hidden Light: The First Filipino Priests* (Quezon City: New Day Publishers, 1987), 23.
- ⁷⁸ Benito Legarda Jr., *After the Galleons: Foreign Trade Economic Change and Entrepreneurship in the Nineteenth-Century Philippines* (Quezon City: Ateneo De Manila University Press, 1999), 33.

- ⁷⁹ Ibid., 43.
- ⁸⁰ Ibid., 48.
- ⁸¹ Ibid., 32.
- ⁸² Benito Legarda, Jr., "Two and a Half Centuries of the Galleon Trade," *Philippine Studies* 3, no. 4 (1955): 368.
- ⁸³ Newson, *Conquest and Pestilence*, 33.
- ⁸⁴ Ibid., 32.
- ⁸⁵ Ibid., 32.
- ⁸⁶ Macario D. Tiu, *Davao: Reconstructing History from Text and Memory* (Davao: Ateneo de Davao University Research and Publication Office, 2005), 167-168.
- ⁸⁷ Newson, *Conquest and Pestilence*, 33.
- ⁸⁸ Ibid.
- ⁸⁹ Ibid., 147.
- ⁹⁰ Lynn T. White III, *Philippine Politics and Problems in a Localist Democracy* (New York, NY: Routledge Publishing, 2015), 16.
- ⁹¹ Edgar Wickberg, *The Chinese Life: 1850-1898* (London: Yale University Press, 1965), 10.
- ⁹² Newson, *Conquest and Pestilence*, 35.
- ⁹³ Vicente Albano Pacis et. al., *Founders of Freedom: The History of the Three Philippine Constitutions* (Manila: Elena Hollman Roces Foundation, 1971), 53.
- ⁹⁴ "British Conquest of Manila," *Official Gazette of the Republic of the Philippines*, accessed on August, 14, 2015, <http://malacanang.gov.ph/the-british-conquest-of-manila/>.
- ⁹⁵ Mark Beeson, *Contemporary Southeast Asia* (Hampshire: Palgrave Macmillan, 2008), 19.
- ⁹⁶ Nicholas Tarling, *The Cambridge History of Southeast Asia Volume 2: The Nineteenth and Twentieth Centuries* (Cambridge: Cambridge University Press, 2008), 8-13.
- ⁹⁷ Paul H. Kratoska, ed., *South East Asia, Colonial History Volume III: High Imperialism (1890s-1930s)* (London and New York, NY: Routledge, 2001), 3.
- ⁹⁸ Beeson, *Contemporary Southeast Asia*, 20.
- ⁹⁹ Kratoska, ed., *South East Asia, Colonial History Volume III: High Imperialism (1890s-1930s)*, 4.
- ¹⁰⁰ Beeson, *Contemporary Southeast Asia*, 20.
- ¹⁰¹ Constance Wilson, "Colonialism and Nationalism in Southeast Asia," *Crossroads: An Introduction to Southeast Asia*, accessed on December 10, 2015, <http://www.seasite.niu.edu/crossroads/wilson/colonialism.htm>.
- ¹⁰² Beeson, *Contemporary Southeast Asia*, 20.
- ¹⁰³ Tarling, *The Cambridge History of Southeast Asia Volume 2*, 6.
- ¹⁰⁴ Teodoro Agoncillo, *History of the Filipino People* (Quezon City: R.P. Garcia Publishing Co., 1987), 55-62.
- ¹⁰⁵ Ibid.
- ¹⁰⁶ Ibid.
- ¹⁰⁷ Ibid., 63.
- III. THE PHILIPPINE REVOLUTION**
- ¹⁰⁸ Milagros C. Guerrero, Emmanuel Encarnacion, and Ramon Villegas, "Balintawak: The Cry for a Nationwide Revolution," *Sulyap Kultura* 2 (1996): 13- 21.
- ¹⁰⁹ Jim Richardson, *The Light of Liberty: Documents and Studies on the Katipunan, 1892-1897* (Manila: Ateneo de Manila University Press, 2013), 263.
- ¹¹⁰ Dean Worcester, *The Philippines Past and Present*, (London: Mills & Boon Limited, 1914), 21.
- ¹¹¹ James Le Roy, *The Americans in the Philippines Volume 1*, (Boston, MA: Houghton Mifflin Co., 1914), 180.
- ¹¹² Onofre D. Corpuz, *Saga and Triumph: The Filipino Revolution Against Spain* (Manila: Philippine Centennial Commission, 1999), 158.
- ¹¹³ "Graphic Timeline of the Philippine-American War," *Official Gazette of the Republic of the Philippines*, July 22, 2014, <http://malacanang.gov.ph/8262-a-graphic-timeline-of-the-philippine-american-war/>.
- IV. THE FIRST REPUBLIC**
- ¹¹⁴ Sulpicio Guevara, *The Laws of the First Philippine Republic* (Manila: National Historical Institute, 1994), 10-12.
- ¹¹⁵ Teodoro Agoncillo, *Malolos: Crisis of the Republic* (Quezon City: University of the Philippines Press, 1960), 35-40.
- ¹¹⁶ Apolinario Mabini, *La Revolucion Filipina Volume 1* (Manila: National Historical Commission of the Philippines, 2011), 204-208.
- ¹¹⁷ Nicolas Zafrá, "The Malolos Congress," in *The Malolos Congress: A Centennial Publication on the Inauguration of the Philippine Republic* (Manila: National Historical Institute, 1999), 19.
- ¹¹⁸ Arnaldo Dumindin, "Nov. 12, 1899: Aguinaldo shifts to guerrilla warfare," accessed on October 2, 2015, <http://philippineamericanwar.webs.com/guerrillawarfare1899.htm>.
- ¹¹⁹ Ibid.
- V. THE PHILIPPINE-AMERICAN WAR (1899-1902)**
- ¹²⁰ Samuel Crompton, *The Sinking of the USS Maine: Declaring War Against Spain* (New York, NY: Infobase Publishing, 2009), 43.
- ¹²¹ Robert F. Rogers, *Destiny Landfall: A History of Guam* (Honolulu, HI: University of Hawaii Press, 1995), 113.
- ¹²² Spencer Tucker, *The Encyclopedia of the Spanish-American and Philippine-American Wars: A Political, Social, and Military History, Volume 1* (Santa Barbara, CA: ABC-CLIO, 2009), 163.
- ¹²³ "Treaty between the Kingdom Spain and the United States of America for cession of outlying islands of the Philippines [1900]," *Official Gazette of the Republic of the Philippines*, November 7, 1900, accessed on December 8, 2015, <http://www.gov.ph/1900/11/07/the-philippine-claim-to-a-portion-of-north-borneo-treaty-between-the-kingdom-spain-and-the-united-states-of-america-for-cession-of-outlying-islands-of-the-philippines-1900/>
- ¹²⁴ Sulpicio Guevara, ed., *The Laws of the First Philippine Republic (The Laws of Malolos 1898-1899)* (Manila: National Historical Institute, 1994), 66-71.
- ¹²⁵ Brian McAllister Linn, *The Philippine War 1899-1902* (Lawrence, KS: University Press of Kansas, 2000), 42.
- ¹²⁶ Ibid.
- ¹²⁷ Ibid., 44.
- ¹²⁸ Ibid., 46.
- ¹²⁹ Ibid.
- ¹³⁰ Ibid.
- ¹³¹ Arnaldo Dumindin, "The War in the Visayas," *The Philippine-American War, 1899-1902*, accessed on June 4, 2015, <http://philippineamericanwar.webs.com/thewarinthevisayas.htm>.
- ¹³² Ibid.
- ¹³³ "Philippine insurrection," *The Polynational War Memorial*, accessed on November 4, 2015, <http://www.war-memorial.net/Philippine-insurrection-3.3>.
- ¹³⁴ "Graphic Timeline of the Philippine-American War (Part Three)," *Official Gazette of the Republic of the Philippines*, accessed on September 1, 2015, <http://malacanang.gov.ph/8298-a-graphic-timeline-of-the-philippine-american-war-part-three/>.
- ¹³⁵ Tucker, *The Encyclopedia of the Spanish-American and Philippine-American Wars Volume 1*, 477.
- ¹³⁶ Pacis, et. al., *Founders of Freedom*, 171.
- ¹³⁷ A.B. Feuer, *America at War: The Philippines 1898-1913*, (California: ABC-CLIO, 2002), 195
- ¹³⁸ Arnaldo Dumindin, "Capture of Aguinaldo," accessed on September 1, 2015, <http://philippineamericanwar.webs.com/captureofaguinaldo1901.htm>
- ¹³⁹ When President Emilio Aguinaldo sent a letter to the Sultanate of Sulu in January of 1899 requesting that Sulu be part of the newly founded Republic, the letter was ignored. Agoncillo, *Malolos: The Crisis of the Republic*, 1960.
- ¹⁴⁰ Brian McAllister Linn, *The U.S. Army and Counterinsurgency in the Philippine War, 1899-1902*, (North Carolina: University of North Carolina Press, 1989), 180.
- ¹⁴¹ *Memorandum of Agreement between the Governor-General of the Philippine Islands and Sultan of Sulu*, March 22, 1915, signed by Sultan of Sulu Hadji Mohammad Jamalul Kiram and Department Governor Frank W. Carpenter.
- ¹⁴² Jeremy Beckett, "The Datus of the Rio Grande de Cotabato under Colonial Rule," *Asian Studies Journal* Vol. 5 (1977): 46-64.
- ¹⁴³ Robert A. Fulton, "Uncle Sam, the Moros, and the Moro Campaign," accessed on December 26, 2015, <http://www.morolandhistory.com>.
- VI. AMERICAN COLONIAL PERIOD**
- ¹⁴⁴ Frank Golay, *Face of Empire: United States-Philippine Relations, 1898-1946* (Quezon City: Ateneo de Manila University Press, 1997), 53.
- ¹⁴⁵ *Report of the Philippine Commission to the President Volume 1* (Washington, D.C.: Government Printing Office, 1900), 119.
- ¹⁴⁶ David Barrows, "The Governor-General of the Philippines under Spain and the United States," *The American Historical Review* 21, no. 2 (1916): 299-300.
- ¹⁴⁷ "Act No. 1665," *Acts of the Philippine Commission Nos. 1-1800* (Washington, D.C.: Government Printing Office, 1907), 247.
- ¹⁴⁸ Maps produced in the early years of the American Colonial Period such as the *Mapa General de Islas Filipinas* produced by the Jesuit *Observatorio de Manila* depicted the province of Abra on top of Bontoc, and Lepanto on the southern border of Bontoc. On other reconfigured maps like the 1908 *Map of the Philippine Islands* verified by Caspar W. Hodgson and produced by Yonkers-on-Hudson New York, depicted Bontoc adjacent to Abra, with Lepanto on Abra's southern border.
- ¹⁴⁹ Amberh Ocampo, "Pre-Spanish Manila," *Philippine Daily Inquirer*, June 25, 2008, accessed on June 18, 2015, <http://opinion.inquirer.net/inquireropinion/columns/view/20080625-144587/Pre-Spanish-Manila>.
- ¹⁵⁰ Emma Helen Blair and James Alexander Robertson, *The Philippine Islands, 1493-1803 Volume III: 1569-1576* (Cleveland, OH: The Arthur H. Clark Company, 1903), 73-104.
- ¹⁵¹ Manuel L. Quezon III, "Prologue," in *Quezon City: The Rise of Asia's City of the Future* by Paulo Alcazaren et. al (Quezon City: Studio 5 Designs, 2010), 25.
- ¹⁵² Jose Victor Z. Torres, *Ciudad Murada: A Walk Through Historic Intramuros* (Manila: Vibal Publishing House, 2005), 1.
- ¹⁵³ D. Santiago Ugaldezubiara, *Memoria Descriptiva de la Provincia de Manila* (Madrid: Imprenta de Ramon Moreno y Ricardo Rojas, 1880), 18-19.
- ¹⁵⁴ Cristina Evangelista Torres, *The Americanization of Manila, 1898-1921* (Quezon City: University of the Philippines Press, 2010), 52.
- ¹⁵⁵ Torres, *The Americanization of Manila*, 77-78.
- ¹⁵⁶ Robert R. Reed, *City of Pines: The Origins of Baguio as a Colonial Hill Station and Regional Capital* (Baguio City: A-Seven Publishing, 1999), 99.
- ¹⁵⁷ Ibid., 97.
- ¹⁵⁸ Ibid., 114-119.
- ¹⁵⁹ Ibid., 139.

VII. THE COMMONWEALTH OF THE PHILIPPINES

- 160 Philippine Autonomy Act of 1916, Pub. Act No. 240 (August 29, 1916).
- 161 David Wurfel, *Filipino Politics: Development and Decay* (Quezon City: Ateneo de Manila University, 1988), 10.
- 162 "The Historic Linking of the Two Regions," *The Sunday Tribune*, May 15, 1938.
- 163 Executive Order No. 27, s. 1945 (February 27, 1945).
- 164 Felice Prudente Sta. Maria, "In the Steps of the Founder: A History of the City of Manuel L. Quezon," in *Quezon City: The Rise of Asia's City of the Future* by Manuel L. Quezon III et al. (Quezon City: Studio 5 Designs, 2010), 52.
- 165 Commonwealth Act No. 502 (October 12, 1939).
- 166 Quezon City Public Library, "Boundaries of Quezon City," accessed on December 1, 2015, http://www.qcpubliclibrary.org/qcmanuscript.php#genesis_qc.
- 167 Sta. Maria, "In the Steps of the Founder," 76.
- 168 *Ibid.*, 77.
- ## VIII. THE JAPANESE OCCUPATION
- 169 Louis Morton, *Fall of the Philippines* (Washington, D.C.: Center of Military History, 1953), 99 and 112.
- 170 *Ibid.*, 232.
- 171 Clayton Chun, *The Fall of the Philippines 1941-42* (Oxford: Osprey Publishing, 2012), 48.
- 172 Morton, *Fall of the Philippines*, 256-257.
- 173 Manuel L. Quezon Jr., "Escape from Corregidor," *Philippines Free Press*, December 8, 2001, accessed on December 18, 2015, <https://philippinesfreepress.wordpress.com/2001/12/08/escape-from-corregidor-december-2001/>
- 174 Ricardo Jose, "Governments in Exile," *Asian and Pacific Migration Journal* 8, nos. 1-2 (1999): 182, http://www.smc.org.ph/administrator/uploads/apmj_pdf/APMJ1999N1-2ART8.pdf.
- 175 Morton, *Fall of the Philippines*, 354-366.
- 176 *The Sixth Annual Report of the United States High Commission to the Philippine Islands to the President and Congress of the United States, Covering the Fiscal Year July 1, 1941 to June 30, 1942* (Washington, D.C.: Government Printing Press, 1943), 57-58.
- 177 F.W. Fenno Jr., "USS Trout (SS 202)," *Report of Second War Patrol*, 4.
- 178 Morton, *Fall of the Philippines*, 262.
- 179 Chun, *The Fall of the Philippines 1941-42*, 64.
- 180 Morton, *Fall of the Philippines*, 346.
- 181 Chun, *The Fall of the Philippines 1941-42*, 77.
- 182 Morton, *Fall of the Philippines*, 462-466.
- 183 Chun, *The Fall of the Philippines 1941-42* (Oxford: Osprey Publishing, 2012), 77.
- 184 Terrance McGovern and Mark Berhow, *American Defenses of Corregidor and Manila Bay 1898-1945* (Oxford: Osprey Publishing, 2003), 8.
- 185 Morton, *Fall of the Philippines*, 306.
- 186 McGovern and Berhow, *American Defenses of Corregidor and Manila Bay 1898-1945*, 33-36.
- 187 U.S. Army Recognition Program of Philippine Guerrillas (Headquarters Philippine Command United States Army: 1949), 1.
- 188 *Reports of General MacArthur: The Campaigns of MacArthur in the Pacific Volume 1* (Washington, D.C.: Department of the Army, 1950), 308-321.
- 189 *Ibid.*, 320.
- 190 *Ibid.*, 317.
- 191 Robert Ross Smith, *The War in the Pacific: The Approach to the Philippines* (Washington, D.C.: United States Army Center of Military History, 1996), p. 1-3.
- 192 Rafael Steinberg, *Return to the Philippines* (Alexandria, VA: Time-Life Books, 1979), p. 107.
- 193 "The Largest Naval Sea Battles in Military History," Norwich University, <http://militaryhistory.norwich.edu/largest-naval-sea-battles-in-military-history/>.
- 194 Rafael Steinberg, *Return to the Philippines* (Alexandria, VA: Time-Life Books, 1979), p. 108.
- 195 Mark Perry, *The Most Dangerous Man in America* (New York, NY: Basic Books, 2014), 287.
- 196 Albert Axell and Hideaki Kase, *Kamikaze: Japan's Suicide Gods* (London: Pearson Education, 2002), p. 125-132.
- 197 Rafael Steinberg, *Return to the Philippines* (Alexandria, VA: Time-Life Books, 1979), p. 107.
- 198 *Ibid.*, 109.
- 199 *Ibid.*, 109.
- 200 Steinberg, *Return to the Philippines*, 108.
- 201 Jose Antonio Custodio, "Manila the Decisive Battle." (Master's Thesis, College of Social Sciences and Philosophy, University of the Philippines, Diliman, Quezon City, Philippines, 1999), 33.
- 202 *Ibid.*, 38.
- 203 Steinberg, *Return to the Philippines*, 120-121.

- 204 Concepcion, ed., *Population of the Philippines* (Manila: Population Institute, University of the Philippines, 1977), 6.
- 205 "Summary of Principal Vital Statistics in the Philippines: 1903 - 2010," Philippine Statistics Authority, accessed on December 8, 2015, <https://psa.gov.ph/sites/default/files/attachments/crd/article/SUMMARY%20OF%20PRINCIPAL%20VITAL%20STATISTICS.pdf>.
- 206 Concepcion, ed., 6.
- 207 National Economic and Development Authority, *Philippine Statistical Yearbook 1985* (Manila: NEDA, 1985), 101.
- 208 Charles Hirschman and Sabrina Bonaparte, "Population and Society in Southeast Asia: A Historical Perspective," *Demography of Southeast Asia* (New York, NY: Cornell University Press, 2012), 17.
- 209 Nicholas Tarling, *The Cambridge History of Southeast Asia: Volume 2, Part 2, From World War II to the present*, (Cambridge: Cambridge University Press, 1999), 139.
- 210 Philippine Social Science Council, *Philippine Social Science Council Social Science Information*, (Manila: Philippine Social Science Council, 1996), 20.
- 211 "Summary of Principal Vital Statistics in the Philippines: 1903-2010," Philippine Statistics Authority, accessed on December 8, 2015, <https://psa.gov.ph/sites/default/files/attachments/crd/article/SUMMARY%20OF%20PRINCIPAL%20VITAL%20STATISTICS.pdf>.
- 212 Nicholas Tarling, *The Cambridge History of Southeast Asia: Volume 2, Part 2, From World War II to the Present*, (Cambridge: Cambridge University Press, 1999), 140.
- 213 *Special Bulletin No. 1: Population of the Philippines October 1, 1948* (Manila: Bureau of Printing, 1948), ix.
- 214 Concepcion, ed., *Population of the Philippines*, 6.
- 215 Hirschman and Bonaparte, "Population and Society in Southeast Asia", 17.
- 216 Carmelo V. Sison, "Population Laws of the Philippines," *Philippine Law Journal* 48 (1973): 356.
- 217 "Vital Statistics," Philippine Statistics Authority, <https://psa.gov.ph/sites/default/files/attachments/crd/article/SUMMARY%20OF%20PRINCIPAL%20VITAL%20STATISTICS.pdf>.
- ## IX. THE THIRD REPUBLIC
- 218 Administrative Order No. 68, s. 1948
- 219 Executive Order No. 150, s. 1948
- 220 Executive Order No. 158, s. 1948
- 221 Executive Order No. 355, s. 1950
- 222 Republic Act No. 1199, s. 1954
- 223 Republic Act No. 1160, s. 1954
- 224 Republic Act No. 3019, s. 1960
- 225 Republic Act No. 3844, s. 1963
- 226 Republic Act No. 3518, s. 1963
- 227 Republic Act No. 4156, s. 1964
- 228 "Third Republic," *Official Gazette of the Republic of the Philippines*, accessed on September 23, 2015, <http://www.gov.ph/featured/third-republic/>.
- 229 "President Roxas on First State of the Nation Address, June 3, 1946," *Official Gazette of the Republic of the Philippines*, June 3, 1946, accessed on July 2, 2015, <http://www.gov.ph/1946/06/03/manuel-roxas-first-state-of-the-nation-address-june-3-1946/>.
- 230 "President Roxas on First State of the Nation Address," *Official Gazette of the Republic of the Philippines*, <http://www.gov.ph/1946/06/03/manuel-roxas-first-state-of-the-nation-address-june-3-1946/>.
- 231 Lawrence Greenberg, *The Hukbalahap Insurrection: A Case Study of a Successful Anti-Insurgency Operation in the Philippines, 1946-1955* (Washington, D.C.: U.S. Army Center of Military History, 1987), 35.
- 232 *Ibid.*, 120.
- 233 Anthony James Joes, *America and Guerrilla Warfare* (Lexington, KY: University of Kentucky Press, 2004), 199.
- 234 A. V. H. Hartendorp, "Short History of Industry and Trade in the Philippines (Continued): The Quirino Administration," *American Chamber of Commerce Journal* 32 (1956), 113.
- 235 Samuel K. Tan, *The Muslim South and Beyond* (Quezon City: University of the Philippines Press, 2010), 78.
- 236 William Larousse, *A Local Church Living for Dialogue: Muslim-Christian Relations in Mindanao-Sulu (Philippines): 1965-2000* (Rome: Editrice Pontificia Università Gregoriana, 2001), 122.
- 237 Jose Abueva, *Ramon Magsaysay: A Political Biography* (Manila: Solidaridad Publishing House, 1971), 215.
- 238 Pacifico A. Castro, *Diplomatic Agenda of the Philippine Presidents* (Manila: Foreign Service Institute, Manila, 1985), 1.
- 239 "Third Republic," *Official Gazette of the Republic of the Philippines*, accessed on September 23, 2015, <http://www.gov.ph/featured/third-republic/>.
- 240 "Diplomatic relations between the Philippines and Thailand," *Official Gazette of the Republic of the Philippines*, accessed on September 23, 2015, <http://www.gov.ph/diplomatic-relations/ph-th/>.
- ## X. THE DICTATORIAL REGIME
- 241 "Address of President Marcos at the Closing Dinner Program of the Philippine Military Academy Alumni Association," *Official Gazette of the Republic of the Philippines*, May 17, 1969, accessed on November 5, 2015, <http://www.gov.ph/1969/05/17/address-of-president-marcos-at-the-closing-dinner-program-of-the-philippine-military-academy-alumni-association-may-17-1969/>.
- 242 Juan Ponce Enrile, *Juan Ponce Enrile, A Memoir* (Quezon City: ABS-CBN Publishing, 2012), 275.
- 243 Ferdinand E. Marcos, "Diary of Ferdinand E. Marcos," *The Philippine Diary Project*, January 24, 1970,

<http://philippinediaryproject.com/1970/01/24/january-24-1970/>.

²⁴⁴ Amando Doronila, *The State, Economic Transformation, and Political Change in the Philippines, 1946-1972* (Singapore: Oxford University Press, 1992), 129.

²⁴⁵ Ferdinand E. Marcos, "Diary of Ferdinand E. Marcos," *The Philippine Diary Project*, January 26, 1970, <https://philippinediaryproject.com/1970/01/26/january-26-1970/>.

²⁴⁶ *Ibid.*

²⁴⁷ Lewis Gleeck quotes Indalecio Soliongco of the *Manila Chronicle* at length. See: Lewis E. Gleeck, *President Marcos and the Philippine Political Culture (Manila: Loyal Printing, 1987)*, 88.

²⁴⁸ Ferdinand E. Marcos, "Diary of Ferdinand E. Marcos," *The Philippine Diary Project*, January 4, 1971, <https://philippinediaryproject.wordpress.com/1971/01/04/jan-4-1971-monday-1000-pm/>.

²⁴⁹ Ferdinand E. Marcos, "Diary of Ferdinand E. Marcos," *The Philippine Diary Project*, January 8, 1971, <https://philippinediaryproject.wordpress.com/1971/01/08/jan-8-1971-1040-pm/>.

²⁵⁰ Ferdinand E. Marcos, "Diary of Ferdinand E. Marcos," *The Philippine Diary Project*, January 27, 1971, <https://philippinediaryproject.wordpress.com/1971/01/28/jan-27-1971-wednesday-1100-pm/>.

²⁵¹ "Ferdinand E. Marcos, Sixth State of the Nation Address," *Official Gazette of the Republic of the Philippines*, January 25, 1971, accessed on January 7, 2015, <http://www.gov.ph/1971/01/25/ferdinand-e-marcos-sixth-state-of-the-nation-address-january-25-1971-2/>.

²⁵² The first of a series of Pre-Martial Law Manila bombings occurred in Esso and Caltex Manila, American oil companies in the city. It was alleged that it was done under the instructions of President Marcos. See: Vergel O. Santos, *Chino and His Time* (Pasig: Anvil Publishing House, 2010), 26.

²⁵³ "Editorial: Political War and Martial Law?," *Philippine Free Press*, January 23, 1971.

²⁵⁴ Raymond Bonner, *Waltzing with a Dictator: The Marcoses and the Making of American Policy* (New York, NY: Times Books, 1987), 3.

²⁵⁵ Primitivo Mijares, *The Conjugal Dictatorship of Ferdinand and Imelda Marcos* (New York, NY: Union Square Publications, 1986), 54.

²⁵⁶ Arturo Tolentino, *Voice of Dissent* (Quezon City: Phoenix Publishing House, 1990), 467.

²⁵⁷ *Ibid.*, 64 and 467.

²⁵⁸ Presidential Decree No. 1, s. 1972, (September 24, 1972).

²⁵⁹ *Ibid.*

²⁶⁰ Albert F. Celozza, *Ferdinand Marcos and the Philippines: The Political Economy of Authoritarianism* (Westport, CT: Praeger Publishers, 1997), 86.

²⁶¹ *Ibid.*

²⁶² *Ibid.*

²⁶³ *Ibid.*

²⁶⁴ Patricio N. Abinales, "Jose Maria Sison and the Philippine Revolution: A Critique of an Interface," *Kasarinlan: Philippine Journal of Third World Studies* 8, no. 1 (1992): 7.

²⁶⁵ James Boyce, *The Political Economy of Growth and Impoverishment in the Marcos Era* (Quezon City: Ateneo de Manila University, 1993), 22-33.

²⁶⁶ Petronilo Bn. Daroy, "On the Eye of Dictatorship and Revolution," in *Dictatorship and Revolution: Roots of People's Power*, eds. Aurora Javate-De Dios, Petronilo Bn. Daroy, and Lorna Kalaw-Tirol (Manila: Conspectus Foundation Inc., 1988), 20.

²⁶⁷ Thomas McKenna, *Muslim Rulers and Rebels* (Berkeley, CA: University of California Press, 1998), 155.

²⁶⁸ *Ibid.*, 156.

²⁶⁹ Rigoberto Tiglao, "The Consolidation of the Dictatorship," in *Dictatorship and Revolution: Roots of People's Power*, Aurora Javate-De Dios, Petronilo Bn. Daroy, and Lorna Kalaw-Tirol, eds. (Manila: Conspectus Foundation, 1988), 69; Benigno Aquino Jr., "Jabidah! Special Forces of Evil," *Official Gazette of the Republic of the Philippines*, March 28, 1968, accessed on November 27, 2015, <http://www.gov.ph/1968/03/28/jabidah-special-forces-of-evil-by-senator-benigno-s-aquino-jr/>; Proclamation No. 1081 s. 1972 (September 21, 1972); "Third Republic," *Official Gazette of the Republic of the Philippines*, accessed on November 27, 2015, <http://www.gov.ph/featured/third-republic/>.

²⁷⁰ Tiglao, "The Consolidation of the Dictatorship," 66.

²⁷¹ Maximo V. Soliven, "Benigno 'Ninoy' Aquino: In the Eye of Memory," *Reports of the Fact-Finding Board on the Assassination of Senator Benigno S. Aquino Jr.* (Makati: Mr. & Ms. Publishing Company, 1984), p. 13.

²⁷² David Briscoe, "Marcos Foe and Assassin Killed at Airport, Witnesses Say," *Reports of the Fact-Finding Board on the Assassination of Senator Benigno S. Aquino Jr.* (Makati: Mr. & Ms. Publishing Company, 1984), p. 2.

²⁷³ Joel C. Paredes, "A million came for Ninoy as reporters battled censors," *Philippine Center for Investigative Journalism*, August 21, 1983, accessed on October 21, 2015, <http://pcij.org/stories/a-million-came-for-ninoy-as-reporters-battled-censors/>.

²⁷⁴ *Ibid.*

²⁷⁵ Tingting Cojuangco, "Memories from August 1983," *The Philippine Daily Inquirer*, August 23, 2009, accessed on October 24, 2015, <http://www.philstar.com/sunday-life/498003/memories-august-1983>.

²⁷⁶ *Ibid.*

²⁷⁷ "Transcript of Marcos Interview at 'This Week with David Brinkley' TV Show, November 3, 1985, (Extract)," in *Dictatorship and Revolution: Roots of People's Power*, eds. Aurora Javate-De Dios, Petronilo Bn. Daroy, and Lorna Kalaw-Tirol (Metro Manila: Conspectus Foundation, 1988), 646-647.

²⁷⁸ Gemma Nemenzo Almendral, "The Fall of the Regime," in *Dictatorship and Revolution: Roots of People's Power*, eds. Aurora Javate-De Dios, Petronilo Bn. Daroy, and Lorna Kalaw-Tirol (Metro Manila: Conspectus Foundation, 1988), 201.

²⁷⁹ *Ibid.*, 189-190.

²⁸⁰ *Ibid.*, 201 and 206.

²⁸¹ Nick Joaquin (Quijano de Manila), *The Quartet of the Tiger Moon: Scenes from the People-Power Apocalypse* (Metro Manila: Book Stop, 1986), 15.

²⁸² *Ibid.*, 18.

²⁸³ *Ibid.*, 19.

XI. THE FIFTH REPUBLIC

²⁸⁴ The Constitution of the Republic of the Philippines, Article X Sec. 15 (1987).

²⁸⁵ Joaquin G. Bernas, *The 1987 Constitution of the Republic of the Philippines: A Commentary* (Quezon: Rex Bookstore, 2003), 1099.

²⁸⁶ *Ibid.*, 1099.

²⁸⁷ Executive Order No. 220, s. 1987 (July 15, 1987).

²⁸⁸ Republic Act No. 6734, s. 1989 (August 1, 1989).

²⁸⁹ EO No. 220, s. 1987.

²⁹⁰ *Ibid.*

²⁹¹ RA No. 6734, s. 1989.

²⁹² *Final Report of the Fact Finding Commission* (Manila: Fact-Finding Commission, 1990), 135-146.

²⁹³ *Ibid.*, 158-167.

²⁹⁴ *Ibid.*, 167-172.

²⁹⁵ *Ibid.*, 175-200.

²⁹⁶ *Ibid.*, 172-175.

²⁹⁷ Presidential Management Staff, *In the Face of Crisis: The Aquino Management of the Presidency* (Manila: PMS-Office of the President, 1992), 45.

²⁹⁸ "What Went Before: Oakwood Mutiny," *Philippine Daily Inquirer*, July 27, 2013, accessed December 8, 2015, <http://newsinfo.inquirer.net/453525/what-went-before-oakwood-mutiny>.

²⁹⁹ Nancy Carvajal, "Trillanes links Binay to Coup plot vs. Arroyo," *Philippine Daily Inquirer*, November 12, 2014, accessed December 8, 2015, <http://newsinfo.inquirer.net/650138/trillanes-binay-untrustworthy-left-me-other-soldiers-hanging-in-manila-pen-siege>.

³⁰⁰ Mare Jayson Cayabyab, "Magdalo solons back Trillanes' expose of alleged destabilization plot vs Aquino," *Philippine Daily Inquirer*, July 30, 2014, accessed December 8, 2015, <http://newsinfo.inquirer.net/624889/magdalo-solons-back-trillanes-expose-of-alleged-destabilization-plot-vs-aquino>.

³⁰¹ *Estrada v. Desierto*, et al (G.R. No. 146710-15 - March 2, 2001), *Estrada v. Macapagal-Arroyo* (G.R. No. 146738 - March 2, 2001), accessed October 2, 2015, http://www.lawphil.net/judjuris/juri2001/mar2001/gr_146710_2001.html.

³⁰² *Ibid.*

³⁰³ *Ibid.*

³⁰⁴ *Ibid.*

³⁰⁵ *Ibid.*

³⁰⁶ *Ibid.*

³⁰⁷ *Ibid.*

³⁰⁸ *Ibid.*

³⁰⁹ Manuel L. Quezon III, "The May-Day Rebellion," *Philippines Free Press*, May 12, 2001, accessed October 2, 2015, <https://philippinesfreepress.wordpress.com/2001/05/12/the-may-day-rebellion-may-12-2001/>.

³¹⁰ Carissa Villacorta, "BalikBayanihan: The Global Filipino's Journey," *Third Global Summit of Filipinos in Diaspora*, March 5, 2015, accessed November 2, 2015, <http://3gs.cfo.gov.ph/news.html>.

³¹¹ *Ibid.*

³¹² "Stock Estimate of Overseas Filipinos as of December 2013," Commission on Filipinos Overseas, accessed November 2, 2015, <http://cfo.gov.ph/images/stories/pdf/StockEstimateasofDecember2013Summary.pdf>.

³¹³ *Ibid.*

³¹⁴ "2014 Survey on Overseas Filipinos," Philippine Statistics Authority, accessed October 28, 2015, <https://psa.gov.ph/content/2014-survey-overseas-filipinos%C2%B9>.

³¹⁵ *Ibid.*

³¹⁶ *Ibid.*

BIBLIOGRAPHY

I. PREHISTORY

Bacus, Elisabeth A. "The Archaeology of the Philippine Archipelago." In *Southeast Asia: From Prehistory to History*, edited by Ian Glover, 257-281. East Sussex: Psychology Press, 2004.

Bellwood, Peter. "A Hypothesis for Austronesian Origins." *Asian Perspectives* 26, no. 1 (1984-1985): 107-117.

Bellwood, Peter. "Austronesian Prehistory in Southeast Asia: Homeland, Expansion and Transformation." In *The Austronesians: Historical and Comparative Perspectives*, edited by Peter Bellwood, James J. Fox, and Darrell Tryon, 103-118. Canberra: Australian National University Press, 2006.

Bellwood, Peter. *First Migrants: Ancient Migration in Global Perspective*. West Sussex: Blackwell Publishing, 2013.

Bellwood, Peter. *Prehistory of the Indo-Malaysian Archipelago*. Rev. ed. Canberra: Australian National University Press, 2007.

Bellwood, Peter and Eusebio Dizon. "Austronesian Cultural Origins: Out of Taiwan, Via Batanes Islands, and Onwards to Western Polynesia." *Past Human Migrations in East Asia*, edited by Alicia Sanchez-Mazas, Roger Blench, Malcolm D. Ross, Ilia Peiros, and Marie Lin, 23-39. London: Routledge, 2008.

Cuevas, Nida and Alexandra de Leon. "Archaeological Investigation of Sagel Cave at Maitum, Sarangani Province, Southern Mindanao, Philippines." *Hukay* 13 (2008): 1-24.

Détroit, Florent, Eusebio Dizon, Christophe Falguères, Sébastien Hameau, Wilfredo Ronquillo, and François Sémah. "Upper Pleistocene *Homo sapiens* from the Tabon cave (Palawan, The Philippines): description and dating of new discoveries." *Comptes Rendus Palevol* 3, no. 8 (2004): 705-712.

Dincauze, Dena F. *Environmental Archaeology: Principles and Practice*. Boston: Cambridge University Press, 2000.

Dizon, Eusebio Z. "Pre-Hispanic Philippines." In *Southeast Asia: A Historical Encyclopedia: From Angkor to East Timor*, edited by Ooi Keat Gi, 1104-1106. Santa Barbara, CA: ABC-CLIO, 2004.

Dizon, Eusebio Z. and Alfred F. Pawlik. "The lower Palaeolithic record in the Philippines." *Quaternary International* 223-224 (2010): 444-450.

Fox, Robert B. *Excavations at Santa Ana*. Manila: National Museum of the Philippines, 1977.

Fox, Robert B. "Paleolithic Philippines." In *Early Paleolithic in South and East Asia*, edited by Fumiko Ikawa-Smith, 59-85. Berlin: De Gruyter Mouton, 1978.

Gaillard, Jean-Christophe and Joel Mallari. "The Peopling of the Philippines: A Cartographic Synthesis." *Hukay* 6 (2004): 1-27.

Hall, Kenneth R. *A History of Early Southeast Asia: Maritime Trade and Societal Development, 100-1500*. Lanham, MD: Rowman and Littlefield Publishers, 2011.

Jocano, F. Landa. *Filipino Prehistory: Rediscovering Precolonial Heritage*. Quezon City: Punlad Research House, 1998.

Henson, Donald. *Doing Archaeology: A Subject Guide for Students*. London: Routledge, 2012.

Junker, Laura Lee. "Integrating History and Archaeology in the Study of Contact Period Philippine Chiefdoms." *International Journal of Historical Archaeology* 2, no. 4 (1998): 291-320.

Junker, Laura Lee. *Raiding, Trading, and Feasting*. Honolulu, HI: University of Hawaii Press, 1999.

Lacsina, Ligaya and Wendy Duivenvoorde. "Report on C-14 Analysis of Butuan Boats". February 2014.

Mijares, Armand, Florent Détroit, Phillip Piper, Rainer Grün, Peter Bellwood, Maxime Aubert, Guillaume Champion, Nida Cuevas, Alexandra de Leon, and Eusebio Dizon. "New evidence for a 67,000-year-old human presence at Callao Cave, Luzon Philippines." *Journal of Human Evolution* 59, no. 1 (2010): 123-132.

Ocampo, Ambeth. "Pre-Spanish Manila." *Philippine Daily Inquirer*, June 25, 2008. <http://opinion.inquirer.net/inquireropinion/columns/view/20080625-144587/Pre-Spanish-Manila>.

Pawlik, Alfred, et al. "Adaptation and Foraging from the Terminal Pleistocene to the Early Holocene. Excavation at Bubog on Ilin Island, Philippines." *Journal of Field Archaeology* 39, no. 3 (2014): 230-247.

Paz, Victor J. "The Philippine Islands and the Discourse on the Austronesian Dispersal." In *Austronesian Diaspora and the Ethnogenesis of People in Indonesian Archipelago: Proceedings of the International Symposium*, edited by Truman Simanjuntak, Ingrid H.E. Pojoh, and Mohammad Hisyam, 279-298. Jakarta: Indonesian Institute of Sciences (LIPI) Press, 2006.

Peterson, John A. "Cebuan Chiefdoms? Archaeology of Visayan and Colonial Landscapes in the 16th and 17th Century Philippines." *Philippine Quarterly of Culture and Society* 31, no. 1/2 (2003): 46-97.

Pires, Tome and Francisco Rodrigues. *The Suma Oriental of Tome Pires, Books 1- 15*. New Delhi: Asian Educational Services, 1990.

Ptak, Roderich. "From Quanzhou to the Sulu Zone and beyond: Questions Related to the Early Fourteenth Century." *Journal of Southeast Asian Studies* 29, no. 2 (1998): 269-294.

Ptak, Roderich. "The Northern Trade Route to the Spice Islands: South China Sea - Sulu Zone - North Moluccas (14th century to early 16th century)." *Archipel* 43, no. 1 (1992): 27-56.

Scott, William Henry. *Barangay: Sixteenth Century Culture and Society*. Quezon: Ateneo de Manila University, 1994.

Solheim II, Wilhelm G. *Archaeology and Culture in Southeast Asia: Unraveling the Nusantara*. Quezon City: University of the Philippines Press, 2006.

Spriggs, Matthew. "The Neolithic and Austronesian Expansion Within Island Southeast Asia and Into the Pacific." In *From Southeast Asia to the Pacific. Archaeological Perspectives on the Austronesian Expansion and the Lapita Cultural Complex*, edited by S. Chiu and C. Sand, 104-125. Taipei: Center for Archaeological Studies, Academia Sinica, 2007.

Wade, Geoff. "An Early Age of Commerce in Southeast Asia, 900-1300 CE." *Journal of Southeast Asian Studies* 40, no. 2 (2009): 221-265.

Wang, Teh-Ming. "Notes of the Sulu Islands in Chu-Fan-Chih." *Asian Studies* 9, no. 1 (1971): 76-78.

Wang, Zhengping. "Reading Song-Ming Records on the Pre-colonial History of the Philippines." *Journal of East Asian Cultural Interaction Studies* 1 (2008): 249-260.

II. SPANISH COLONIAL PERIOD

Abinales, Patricio N. and Donna J. Amoroso. *State and Society in the Philippines*. Lanham, MD: Rowman & Littlefield Publishing, 2005.

Alip, Eufronio. *Philippine History: A Conceptual Approach to Its Political, Social and Economic Development*. Manila: Alip & Sons, 1974.

Angara, Edgardo, Jose Maria A. Cariño, and Sonia P. Ne. *Mapping the Philippines: The Spanish Period*. Quezon City: Rural Empowerment Assistance and Development Foundation, 2009.

Agoncillo, Teodoro. *History of the Filipino People*. Quezon City: R.P. Garcia Publishing Co., 1987.

Azurin, Arnold. *Beddeng: Exploring the Ilocano-Igorot Confluence*. Manila: Museo ng Kalinangang Pilipino, Sentrong Pangkultura ng Pilipinas, 1991.

Beeson, Mark. *Contemporary Southeast Asia*. Hampshire: Palgrave Macmillan, 2008.

Beazley, Raymond. *Prince Henry the Navigator: The Hero of Portugal and of Modern Discovery 1394-1460 A.D.* London: G.P. Putnam's Sons, 1931.

Blair, Emma Helen and James Alexander Robertson. *The Philippine Islands, 1493-1803* Volume I: 1493-1529. Cleveland, OH: The Arthur H. Clark Company, 1903.

Blair, Emma Helen and James Alexander Robertson. *The Philippine Islands: 1493-1803* Volume II: 1521-1569. Cleveland, OH: The Arthur H. Clark Company, 1903.

Blair, Emma Helen and James Alexander Robertson. *The Philippine Islands: 1493-1803* Volume III: 1569-1576. Cleveland, OH: The Arthur H. Clark Company, 1903.

Blair, Emma Helen and James Alexander Robertson. *The Philippine Islands, 1493-1898* Volume XXXIV: 1519-1522; 1280-1605. Cleveland, OH: The Arthur H. Clark Company, 1906.

Blench, Roger. "Almost Everything You Believed about the Austronesians Isn't True." In *Crossing Borders: Selected Papers from the 13th International Conference of the European Association of Southeast Asian Archaeologists, Volume 1*, edited by Mai Lin Tjoa- Bonatz, Andreas Reinecke, and Domink Bonatz, 128-148. Singapore: National University of Singapore Press, 2012.

- "British Conquest of Manila." *Official Gazette of the Republic of the Philippines*. Accessed on August, 14, 2015. <http://malacanang.gov.ph/the-british-conquest-of-manila/>.
- Buck, Peter H. (Te Rangi Hiroa). *Explorers of the Pacific: European and American Discoveries in Polynesia*. Honolulu, HI: Bernice P. Bishop Museum, 1953.
- Bulbeck, David. "Maluku (The Moluccas)." In *Southeast Asia: A Historical Encyclopedia: From Angkor to East Timor Volume 1*, edited by Ooi Keat Gin, 848-851. Santa Barbara, CA: ABC-CLIO, 2004.
- Calalang, Francisco. *History of Bulacan*. Bulacan: Bustamante Press, 1971.
- Cushner, Nicholas. *Spain in the Philippines: From Conquest to Revolution*. Quezon City: Ateneo de Manila University, 1971.
- De La Costa, Horacio. "Some Notes on the Philippine Revolution: Julio Nakpil and the Philippine Revolution." *Philippine Studies* 12, no. 4 (1964): 747-748.
- Dery, Luis. *Pestilence in the Philippines: A Social History of the Filipino People, 1571-1800*. Quezon City: New Day Publishers, 2006.
- "Ferdinand Magellan," Princeton University Library. Accessed on March 24, 2015, http://libweb5.princeton.edu/visual_materials/maps/websites/pacific/magellan/magellan.html.
- Fernandez, Pablo. *History of the Church in the Philippines, 1521-1898*. Manila: National Bookstore Publishers, 1979.
- Foreman, John. *The Philippine Islands: A Political, Geographical, Ethnographical, Social and Commercial History of the Philippine Archipelago and Its Political Dependencies, Embracing the Whole Period of Spanish Rule*. New York: Charles Scribner's Sons, 1899.
- Hayase, Shinzo. *Mindanao Ethnohistory Beyond Nations: Maguindanao, Sangir and Bagobo Societies in East Maritime Southeast Asia*. Honolulu, HI: University of Hawaii Press, 2007.
- Hoogenboom, Lynn. *Ferdinand Magellan: A Primary Source Biography*. New York, NY: The Rosen Publishing Group, 2006.
- Kratoska, Paul H., ed. *South East Asia, Colonial History Volume III: High Imperialism (1890s-1930s)*. London and New York, NY: Routledge, 2001.
- Lee, David. "Some Reflections of the Cofradia de San Jose as a Philippine Religious Uprising." *Asian Studies* 9, no. 2 (1971): 126-143.
- Legarda, Benito Jr. *After the Galleons: Foreign Trade Economic Change and Entrepreneurship in the Nineteenth-Century Philippines*. Quezon City: Ateneo De Manila University Press, 1999.
- Legarda, Benito Jr. "Two and a Half Centuries of the Galleon Trade." *Philippine Studies* 3, no. 4 (1955): 345-372.
- Lillian Goldman Law Library, Yale Law School. "Treaty between Spain and Portugal concluded at Tordesillas; June 7, 1494." June 7, 1494. http://avalon.law.yale.edu/15th_century/mod001.asp.
- McCoy, Alfred W. and Ed C. de Jesus, eds. *Philippine Social History: Global Trade and Local Transformations*. Quezon City: Ateneo de Manila University Press, 1982.
- Newson, Linda. *Conquest and Pestilence in the Early Spanish Philippines*. Quezon City: Ateneo de Manila University Press, 2009.
- Pacis, Vicente Albano, Jose M. Aruego, Esteban De Ocampo, Carlos Quirino, Jose Luna Castro, Mauro Garcia, Isidro L. Retizos, and D.H. Soriano. *Founders of Freedom: The History of the Three Philippine Constitutions*. Manila: Elena Hollman Rocas Foundation, 1971.
- Phelan, John Leddy. *The Hispanization of the Philippines: Spanish Aims and Filipino Responses, 1565-1700*. Milwaukee, WI: University of Wisconsin Press, 1959.
- Philippine Historical Review* 5-7. Manila: International Association of Historians of Asia - Philippine Chapter, 1972.
- Quirino, Carlos. *Filipinos at War*. Quezon City: Vera-Reyes, 1981.
- Report of the *Philippine Commission to the President Volume IV*. Washington, D.C.: Government Printing Press, 1901.
- Santiago, Luciano R. *The Hidden Light: The First Filipino Priests*. Quezon City: New Day Publishers, 1987.
- Tarling, Nicholas. *The Cambridge History of Southeast Asia Volume 2: The Nineteenth and Twentieth Centuries*. Cambridge: Cambridge University Press, 2008.
- Tiu, Macario D. *Davao: Reconstructing History from Text and Memory*. Davao: Ateneo de Davao University Research and Publication Office, 2005.
- Ugaldezubiaur, D. Santiago. *Memoria Descriptiva de la Provincia de Manila*. Madrid: Imprenta de Ramon Moreno y Ricardo Rojas, 1880.
- White, Lynn T. III. *Philippine Politics and Problems in a Localist Democracy*. New York, NY: Routledge Publishing, 2015.
- Wickberg, Edgar. *The Chinese Life: 1850-1898*. London: Yale University Press, 1965.
- Wilson, Constance. "Colonialism and Nationalism in Southeast Asia." *Crossroads: An Introduction to Southeast Asia*. Accessed on December 10, 2015. <http://www.seasite.niu.edu/crossroads/wilson/colonialism.htm>.
- Zaide, Gregorio. *Philippine History and Civilization*. Manila: Philippine Education Company, 1939.
- Zaide, Gregorio. *The Pageant of Philippine History*. Manila: Philippine Education Company, 1979.
- Zaide, Gregorio. *The Philippines Since Pre-Spanish Times Volume 2: The Philippines Since the British Invasion*. Manila: Philippine Education Company, 1957.

III. THE PHILIPPINE REVOLUTION

Agoncillo, Teodoro. *The Revolt of the Masses: The Story of Bonifacio and the Katipunan*. Quezon City: University of the Philippines Press, 1956.

Borromeo-Buehler, Soledad. *The Cry of Balintawak: A Contrived Controversy*. Quezon City: Ateneo de Manila University Press, 1998.

Burr, Lawrence. *US Cruisers 1883-1904: The Birth of the Steel Navy*. Oxford: Osprey Publishing, 2008.

Corpuz, Onofre D. *Saga and Triumph: The Filipino Revolution Against Spain*. Manila: Philippine Centennial Commission, 1999.

De Viana, Augusto. *The I Stories: The Events in the Philippine Revolution and the Filipino-American War as Told by Its Eyewitnesses and Participants*. Manila: University of Santo Tomas Publishing House, 2006.

"Graphic Timeline of the Philippine-American War." *Official Gazette of the Republic of the Philippines*. July 22, 2014. <http://malacanang.gov.ph/8262-a-graphic-timeline-of-the-philippine-american-war/>.

Guerrero, Milagros C., Emmanuel Encarnacion, and Ramon Villegas. "Balintawak: The Cry for a Nationwide Revolution." *Sulyap Kultura* 2 (1996): 13-21.

Lenz, Lawrence. *Power and Policy: America's First Steps to Superpower 1889-1922*. New York: Algora Publishing, 2008.

Le Roy, James. *The Americans in the Philippines Volume I*. Boston, MA: Houghton Mifflin Co., 1914.

National Historical Institute. "The Memoirs of Dr. Pio Valenzuela." In *Minutes of the Katipunan*. Manila: National Historical Institute, 1996.

Richardson, Jim. *Light of Liberty: Documents and Studies on the Katipunan, 1892-1897*. Manila: Ateneo de Manila, 2013.

Ricklefs, M.C., Bruce Lockhart, Albert Lau, Portia Reyes, and Maitrii Aung-Thwin. *A New History of Southeast Asia*. London: Palgrave Macmillan, 2010.

Saleeby, Najeeb. *The History of Sulu*. Manila: Bureau of Printing, 1908.

Sitoy, Valentino Jr. *A History of Christianity in the Philippines*. Quezon City: New Day Publishers, 1985.

Worcester, Dean. *The Philippines Past and Present*. London: Mills & Boon Limited, 1914.

IV. THE FIRST REPUBLIC

Agoncillo, Teodoro. *Malolos: Crisis of the Republic*. Quezon City: University of the Philippines Press, 1960.

Dumindin, Arnaldo. "Capture of Aguinaldo, March 23, 1901," Accessed on October 2, 2015, <http://philippineamericanwar.webs.com/captureofaguinaldo1901.htm>.

Dumindin, Arnaldo. "Nov. 12, 1899: Aguinaldo shifts to guerrilla warfare." Accessed on October 2, 2015, <http://philippineamericanwar.webs.com/guerrillarwarfare1899.htm>.

Guevara, Sulpicio, ed. *The Laws of the First Philippine Republic* (The Laws of Malolos 1898-1899). Manila: National Historical Institute, 1994.

Mabini, Apolinario. *La Revolucion Filipina Volume I*. Manila: National Historical Commission of the Philippines, 2011.

Zafra, Nicolas. "The Malolos Congress." In *The Malolos Congress: A Centennial Publication on the Inauguration of the Philippine Republic*. Manila: National Historical Institute, 1999.

V. THE PHILIPPINE-AMERICAN WAR (1899-1902)

Beckett, Jeremy. "The Datus of the Rio Grande de Cotabato under Colonial Rule." *Asian Studies Journal* 5 (1977): 46-64.

Crompton, Samuel. *The Sinking of the USS Maine: Declaring War Against Spain*. New York, NY: Infobase Publishing, 2009.

Dumindin, Arnaldo. "Capture of Aguinaldo, March 23, 1901." Accessed on October 2, 2015, <http://philippineamericanwar.webs.com/captureofaguinaldo1901.htm>.

Dumindin, Arnaldo. "The War in the Visayas," *The Philippine-American War, 1899-1902*. Accessed on June 4, 2015, <http://philippineamericanwar.webs.com/thewarinthevisayas.htm>.

Feuer, A.B. *America at War: The Philippines 1898-1913*. Santa Barbara, CA: ABC-CLIO, 2002.

Fulton, Robert A. "Uncle Sam, the Moros, and the Moro Campaign." Accessed on December 26, 2015. <http://www.morolandhistory.com>.

"Graphic Timeline of the Philippine-American War (Part Three)." *Official Gazette of the Republic of the Philippines*. July 22, 2014. <http://malacanang.gov.ph/8298-a-graphic-timeline-of-the-philippine-american-war-part-three/>.

Linn, Brian McAllister. *The Philippine War 1899-1902*. Lawrence, KS: University Press of Kansas, 2000.

Linn, Brian McAllister. *The U.S. Army and Counterinsurgency in the Philippine War, 1899-1902*. Chapel Hill, NC: University of North Carolina Press, 1989.

Pacis, Vicente Albano, Jose M. Aruego, Esteban De Ocampo, Carlos Quirino, Jose Luna Castro, Mauro Garcia, Isidro L. Retizos, and D. H. Soriano. *Founders of Freedom: The History of the Three Philippine Constitutions*. Manila: Elena Hollman Roces Foundation, 1971.

Page, Melvin. *Colonialism: An International Social, Cultural and Political Encyclopedia*. Santa Barbara, CA: ABC-CLIO, 2003.

"Philippine insurrection," *The Polynational War Memorial*. Accessed on November 4, 2015, <http://www.war-memorial.net/Philippine-insurrection--3.3>.

Rogers, Robert F. *Destiny Landfall: A History of Guam*. Honolulu, HI: University of Hawaii Press, 1995.

"Treaty between the Kingdom Spain and the United States of America for cession of outlying islands of the Philippines [1900]." *Official Gazette of the Republic of the Philippines*, November 7, 1900. <http://www.gov.ph/1900/11/07/the-philippine-claim-to-a-portion-of-north-borneo-treaty-between-the-kingdom-spain-and-the-united-states-of-america-for-cession-of-outlying-islands-of-the-philippines-1900/>.

Tucker, Spencer. *The Encyclopedia of the Spanish-American and Philippine-American Wars: A Political, Social, and Military History*, Volume 1. Santa Barbara, CA: ABC-CLIO, 2009.

VI. AMERICAN COLONIAL PERIOD

Acts of the Philippine Commission Nos. 1-1800. Washington, D.C.: Government Printing Office, 1907.

Barrows, David. "The Governor-General of the Philippines under Spain and the United States." *The American Historical Review* 21, no. 2 (1916): 288-311.

Blair, Emma Helen and James Alexander Robertson. *The Philippine Islands: 1493-1803* Volume III: 1569-1576. Cleveland, OH: The Arthur H. Clark Company, 1903.

Golay, Frank. *Face of Empire: United States-Philippine Relations, 1898-1946*. Quezon City: Ateneo de Manila University Press, 1997.

Quezon, Manuel L. III. "Prologue." In *Quezon City: The Rise of Asia's City of the Future* by Manuel L. Quezon III, Felice Prudente Sta. Maria, Isagani Cruz, Regina Samson, and Paulo Alcazaren. Quezon City: Studio 5 Designs, 2010.

Ocampo, Ambeth. "Pre-Spanish Manila," *Philippine Daily Inquirer*, June 25, 2008, accessed on June 18, 2015, <http://opinion.inquirer.net/inquireropinion/columns/view/20080625-144587/Pre-Spanish-Manila>.

Reed, Robert R. City of Pines: *The Origins of Baguio as a Colonial Hill Station and Regional Capital*. Baguio City: A-Seven Publishing, 1999.

Report of the Philippine Commission to the President Volume I. Washington, D.C.: Government Printing Office, 1900.

Torres, Cristina Evangelista. *The Americanization of Manila, 1898-1921*. Quezon City: University of the Philippines Press, 2010.

Torres, Jose Victor Z. *Ciudad Murada: A Walk Through Historic Intramuros*. Manila: Vibal Publishing House, 2005.

VII. THE COMMONWEALTH OF THE PHILIPPINES

Quezon City Public Library, "Boundaries of Quezon City." Accessed on December 1, 2015, http://www.qcpubliclibrary.org/qcmanuscript.php#genesis_qc.

Sta. Maria, Felice Prudente. "In the Steps of the Founder: A History of the City of Manuel L. Quezon." In *Quezon City: The Rise of Asia's City of the Future* by Manuel L. Quezon III, Felice Prudente Sta. Maria, Isagani Cruz, Regina Samson, and Paulo Alcazaren. Quezon City: Studio 5 Designs, 2010.

"The Historic Linking of the Two Regions." *The Sunday Tribune*, May 15, 1938.

Wurfel, David. *Filipino Politics: Development and Decay*. Quezon City: Ateneo de Manila University, 1988.

VIII. THE JAPANESE OCCUPATION

Axel, Albert and Hideaki Kase. *Kamikaze: Japan's Suicide Gods*. London: Pearson Education, 2002.

Chun, Clayton. *The Fall of the Philippines 1941-42*. Oxford: Osprey Publishing, 2012.

Concepcion, Mercedes B., ed. *Population of the Philippines*. Manila: Population Institute, University of the Philippines, 1977.

Custodio, Jose Antonio. "Manila the Decisive Battle." Master's thesis, College of Social Sciences and Philosophy, University of the Philippines, Diliman, Quezon City, Philippines, 1999.

Frank, Richard. *Downfall: The End of the Imperial Japanese Empire*. New York: Penguin Books, 1999.

Hirschman, Charles and Sabrina Bonaparte. "Population and Society in Southeast Asia: A Historical Perspective." *Demography of Southeast Asia*. New York, NY: Cornell University Press, 2012.

Ireland, Bernard. *Leyte Gulf 1944: The World's Greatest Sea Battle*. Oxford: Osprey Publishing, 2008.

Jose, Ricardo. "Governments in Exile." *Asian and Pacific Migration Journal* 8, nos. 1-2 (1999): 179-193.

McGovern, Terrance and Mark Berhow. *American Defenses of Corregidor and Manila Bay 1898-1945*. Oxford: Osprey Publishing, 2003.

Morton, Louis. *Fall of the Philippines*. Washington, D.C.: Center of Military History, 1953.

National Economic and Development Authority. *Philippine Statistical Yearbook 1985*. Manila: NEDA, 1985.

Perry, Mark. *The Most Dangerous Man in America*. New York, NY: Basic Books, 2014.

Philippine Social Science Council. *Philippine Social Science Council Social Science Information*. Manila: Philippine Social Science Council, 1996.

Quezon, Manuel L. Jr. "Escape from Corregidor." *Philippines Free Press*, December 8, 2001. <https://philippinesfreepress.wordpress.com/2001/12/08/escape-from-corregidor-december-8-2001/>

Reports of General MacArthur: The Campaigns of MacArthur in the Pacific, Volume 1. Washington, D.C.: Department of the Army, 1950.

Sison, Carmelo V. "Population Laws of the Philippines." *Philippine Law Journal* 48 (1973): 54-126.

Steinberg, Rafael. *Return to the Philippines*. Alexandria, VA: Time-Life Books, 1979.

Special Bulletin No. 1: Population of the Philippines October 1, 1948. Manila: Bureau of Printing, 1948.

"Summary of Principal Vital Statistics in the Philippines: 1903 - 2010," Philippine Statistics Authority, accessed on December 8, 2015, <https://psa.gov.ph/sites/default/files/attachments/crd/article/SUMMARY%20OF%20PRINCIPAL%20VITAL%20STATISTICS.pdf>.

Tarling, Nicholas. *The Cambridge History of Southeast Asia: Volume 2, Part 2, From World War II to the present*. Cambridge: Cambridge University Press, 1999.

"The Largest Naval Sea Battles in Military History," Norwich University, accessed on <http://militaryhistory.norwich.edu/largest-naval-sea-battles-in-military-history/>.

The Sixth Annual Report of the United States High Commission to the Philippine Island to the President and Congress of the United States, Covering the Fiscal Year July 1, 1941 to June 30, 1942. Washington, D.C.: Government Printing Press, 1943.

United States Army Recognition Program of Philippine Guerrillas. Headquarters Philippine Command United States Army: 1949.

Vann Woodward, Comer. *The Battle for Leyte Gulf*. New York, NY: Macmillan, 1947.

IX. THE THIRD REPUBLIC

Abueva, Jose. *Ramon Magsaysay: A Political Biography*. Manila: Solidaridad Publishing House, 1971.

Castro, Pacifico A. *Diplomatic Agenda of the Philippine Presidents*. Manila: Foreign Service Institute, Manila, 1985.

"Diplomatic relations between the Philippines and Thailand." *Official Gazette of the Republic of the Philippines*, August 27, 2015. <http://www.gov.ph/diplomatic-relations/ph-th/>.

- Greenberg, Lawrence. *The Hukbalahap Insurrection: A Case Study of a Successful Anti-Insurgency Operation in the Philippines, 1946-1955*. Washington, D.C.: U.S. Army Center of Military History, 1987.
- Hartendorp, A. V. H. "Short History of Industry and Trade in the Philippines (Continued): The Quirino Administration," *American Chamber of Commerce Journal* 32, no. 1 (1956): 14-19.
- Joes, Anthony James. *America and Guerrilla Warfare*. Lexington, KY: University of Kentucky Press, 2004.
- "Kamlon's Moro Bandits Kill 3, Hurt 6 Filipinos." *Chicago Tribune*, August 13, 1952. <http://archives.chicagotribune.com/1952/08/13/page/7/article/kamlons-moro-bandits-kill-3-hurt-6-filipinos>.
- Kerkvliet, Benedict. *The Huk Rebellion: A Study of Peasant Revolt in the Philippines*. Maryland: Rowman and Littlefield Publishers, 2002.
- Larousse, William. *A Local Church Living for Dialogue: Muslim-Christian Relations in Mindanao-Sulu (Philippines): 1965-2000*. Rome: Editrice Pontificia Università Gregoriana, 2001.
- Pluvier, Jan M. *Historical Atlas of Southeast Asia*. Leiden: E.J. Brill, 1995.
- "President Roxas on First State of the Nation Address, June 3, 1946." *Official Gazette of the Republic of the Philippines*, June 3, 1946. <http://www.gov.ph/1946/06/03/manuel-roxas-first-state-of-the-nation-address-june-3-1946/>.
- Tan, Samuel K. *The Muslim South and Beyond*. Quezon City: University of the Philippines Press, 2010.
- "Third Republic." *Official Gazette of the Republic of the Philippines*. July 3, 2015. <http://www.gov.ph/featured/third-republic/>.
- X. THE DICTATORIAL REGIME**
- Abinales, Patricio N. "Jose Maria Sison and the Philippine Revolution: A Critique of an Interface." *Kasarinlan: Philippine Journal of Third World Studies* 8, no. 1 (1992): 7-95.
- "Address of President Marcos at the Closing Dinner Program of the Philippine Military Academy Alumni Association." *Official Gazette of the Republic of the Philippines*, May 17, 1969. <http://www.gov.ph/1969/05/17/address-of-president-marcos-at-the-closing-dinner-program-of-the-philippine-military-academy-alumni-association-may-17-1969/>.
- Almendral, Gemma Nemenzo. "The Fall of the Regime." In *Dictatorship and Revolution: Roots of People's Power*, edited by Aurora Javate-De Dios, Petronilo Bn. Daroy, and Lorna Kalaw-Tirol, 221-268. Metro Manila: Conspectus Foundation, 1988.
- Aquino Jr., Benigno. "Jabidah! Special Forces of Evil." *Official Gazette of the Republic of the Philippines*. March 28, 1968. <http://www.gov.ph/1968/03/28/jabidah-special-forces-of-evil-by-senator-benigno-s-aquino-jr/>.
- Bonner, Raymond. *Waltzing with a Dictator: The Marcoses and the Making of American Policy*. New York, NY: Times Books, 1987.
- Boyce, James. *The Political Economy of Growth and Impoverishment in the Marcos Era*. Quezon City: Ateneo de Manila University, 1993.
- Briscoe, David. "Marcos Foe and Assassin Killed at Airport, Witnesses Say", *Reports of the Fact-Finding Board on the Assassination of Senator Benigno S. Aquino Jr.*, Makati: Mr. & Ms. Publishing Company, 1984.
- Celoza, Albert F. *Ferdinand Marcos and the Philippines: The Political Economy of Authoritarianism*. Westport, CT: Praeger Publishers, 1997.
- Cojuangco, Tingting. "Memories from August 1983", *The Philippine Daily Inquirer*, August 23, 2009, accessed on October 24, 2015. <http://www.philstar.com/sunday-life/498003/memories-august-1983>.
- Daroy, Petronilo Bn. "On the Eve of Dictatorship and Revolution." In *Dictatorship and Revolution: Roots of People's Power*, eds. Aurora Javate-De Dios, Petronilo Bn. Daroy, and Lorna Kalaw-Tirol, 1-25. Manila: Conspectus Foundation Inc., 1988.
- Doronila, Amando. *The State, Economic Transformation, and Political Change in the Philippines, 1946-1972*. Singapore: Oxford University Press, 1992.
- "Editorial: Political War and Martial Law?" *Philippine Free Press*, January 23, 1971.
- Enrile, Juan Ponce. *Juan Ponce Enrile, A Memoir*. Quezon City: ABS-CBN Publishing, 2012.
- "Ferdinand E. Marcos, Sixth State of the Nation Address." *Official Gazette of the Republic of the Philippines*, January 25, 1971. <http://www.gov.ph/1971/01/25/ferdinand-e-marcos-sixth-state-of-the-nation-address-january-25-1971-2/>.
- Foreign Correspondents Association of the Philippines. *Dateline Manila*. Pasig: Anvil Publishing, 2007.
- Glecek, Lewis E. *President Marcos and the Philippine Political Culture*. Manila: Loyal Printing, 1987.
- Joaquin, Nick (Quijano de Manila). *The Quartet of the Tiger Moon: Scenes from the People-Power Apocalypse*. Metro Manila: Book Stop, 1986.
- Marcos, Ferdinand E. "Diary of Ferdinand E. Marcos." *The Philippine Diary Project*, January 24, 1970. <http://philippinediaryproject.com/1970/01/24/january-24-1970/>.
- Marcos, Ferdinand E. "Diary of Ferdinand E. Marcos." *The Philippine Diary Project*, January 26, 1970. <http://philippinediaryproject.com/1970/01/26/january-26-1970/>.
- Marcos, Ferdinand E. "Diary of Ferdinand E. Marcos." *The Philippine Diary Project*, January 4, 1971. <https://philippinediaryproject.wordpress.com/1971/01/04/jan-4-1971-monday-1000-pm/>.
- Marcos, Ferdinand E. "Diary of Ferdinand E. Marcos." *The Philippine Diary Project*, January 8, 1971. <https://philippinediaryproject.wordpress.com/1971/01/08/jan-8-1971-1040-pm/>.
- Marcos, Ferdinand E. "Diary of Ferdinand E. Marcos." *The Philippine Diary Project*, January 27, 1971. <https://philippinediaryproject.wordpress.com/1971/01/28/jan-27-1971-wednesday-1100-pm/>.
- McKenna, Thomas. *Muslim Rulers and Rebels*. Berkeley, CA: University of California Press, 1998.
- Mijares, Primitivo. *The Conjugal Dictatorship of Ferdinand and Imelda Marcos*. New York, NY: Union Square Publications, 1986.
- Paredes, Joel C. "A million came for Ninoy as reporters battled censors", *Philippine Center for Investigative Journalism*, August 21, 1983, accessed on October 21, 2015. <http://pcij.org/stories/a-million-came-for-ninoy-as-reporters-battled-censors/>.
- Santos, Vergel O. *Chino and His Time*. Pasig: Anvil Publishing House, 2010.
- Soliven, Maximo V. "Benigno 'Ninoy' Aquino: In the Eye of Memory", *Reports of the Fact-Finding Board on the Assassination of Senator Benigno S. Aquino Jr.*, Makati: Mr. & Ms. Publishing Company, 1984.
- Stuart-Santiago, Angela. *Chronology of a Revolution*. accessed on February 2, 2016. <http://edsarevolution.com/intro.htm>.
- Tiglaio, Rigoberto. "The Consolidation of the Dictatorship." In *Dictatorship and Revolution: Roots of People's Power*, edited by Aurora Javate-De Dios, Petronilo Bn. Daroy, and Lorna Kalaw-Tirol, 26-69. Manila: Conspectus Foundation, 1988.
- Tolentino, Arturo. *Voice of Dissent*. Quezon City: Phoenix Publishing House, 1990.
- "Transcript of Marcos Interview at 'This Week with David Brinkley' TV Show, November 3, 1985, (Extract)." In *Dictatorship and Revolution: Roots of People's Power*, edited by Aurora Javate-De Dios, Petronilo Bn. Daroy, and Lorna Kalaw-Tirol, 646-648. Metro Manila: Conspectus Foundation, 1988.
- XI. THE FIFTH REPUBLIC**
- Bernas, Joaquin G. *The 1987 Constitution of the Republic of the Philippines: A Commentary*. Quezon: Rex Bookstore, 2003.
- Carvajal, Nancy. "Trillanes links Binay to Coup plot vs. Arroyo." *Philippine Daily Inquirer*, November 12, 2014. <http://newsinfo.inquirer.net/650138/trillanes-binay-untrustworthy-left-me-other-soldiers-hanging-in-manila-pen-siege>
- Cayabyab, Marc Jayson. "Magdalo solons back Trillanes' expose of alleged destabilization plot vs Aquino." *Philippine Daily Inquirer*, July 30, 2014. <http://newsinfo.inquirer.net/624889/magdalo-solons-back-trillanes-expose-of-alleged-destabilization-plot-vs-aquino>.
- Estrada v. Desierto*, et al (G.R. No. 146710-15 - March 2, 2001), *Estrada v. Macapagal-Arroyo* (G.R. No. 146738 - March 2, 2001), accessed October 2, 2015. http://www.lawphil.net/judjuris/juri2001/mar2001/gr_146710_2001.html.
- Final Report of the Fact Finding Commission*. Manila: Fact-Finding Commission, 1990.
- Presidential Management Staff. *In the Face of Crisis: The Aquino Management of the Presidency*. Manila: PMS-Office of the President, 1992.
- Quezon, Manuel L. III. "The May-Day Rebellion." *Philippines Free Press*, May 12, 2001. <https://philippinesfreepress.wordpress.com/2001/05/12/the-may-day-rebellion-may-12-2001/>.
- "Stock Estimate of Overseas Filipinos as of December 2013," *Commission on Filipinos Overseas*, accessed November 2, 2015. <http://cfo.gov.ph/images/stories/pdf/StockEstimateasofDecember2013Summary.pdf>.
- "2014 Survey on Overseas Filipinos," *Philippine Statistics Authority*, accessed October 28, 2015. <https://psa.gov.ph/content/2014-survey-overseas-filipinos%C2%B9>.
- Villacorta, Carissa. "BalikBayanihan: The Global Filipino's Journey." *Third Global Summit of Filipinos in Diaspora*, March 5, 2015. <http://3gs.cfo.gov.ph/news.html>.
- "What Went Before: Oakwood Mutiny." *Philippine Daily Inquirer*, July 27, 2013. <http://newsinfo.inquirer.net/435325/what-went-before-oakwood-mutiny>

APPENDIX

Ecclesiastical Establishment for the First Hundred Years of the Spanish Colonial Rule

Except for the Secular Parishes, all the locations indicated here are Cabecera Churches of the Regular Clergy as of 1655

JESUIT			
<p style="text-align: center;">Rizal</p> <p>1 Antipolo 2 Baras 3 Taytay 4 Cainta</p>	<p style="text-align: center;">Cavite</p> <p>5 Silang 6 Indang 7 Maragondon 8 Cavite City</p>	<p style="text-align: center;">Marinduque</p> <p>9 Boac 10 Gasan 11 Torrijos 12 Santa Cruz</p>	<p style="text-align: center;">Cebu</p> <p>13 Cebu City</p>
<p style="text-align: center;">Bohol</p> <p>14 Loboc 15 Baclayon 16 Panglao 17 Inabanga 18 Maribojoc</p>	<p style="text-align: center;">Leyte</p> <p>19 Carigara 20 Leyte 21 Jaro 22 Barugo 23 Alangalang 24 Ormoc 25 Baybay 26 Cabalian 27 Sogod 28 Hinundayan 29 Liloan 30 Dagami 31 Malaguicay <i>(Barrio of Tanauan)</i> 32 Tambuco 33 Dulag 34 Bito 35 Abuyog 36 Palo</p>	<p style="text-align: center;">Samar</p> <p>37 Basey 38 Guiuan 39 Balangiga 40 Catbalogan 41 Calbiga 42 Batang <i>(Barrio of Hernani)</i> 43 Capul 44 Catubig 45 Biri 46 Catarman 47 Bobon 48 Beri <i>(Barrio of Oras)</i> 49 Taft 50 Sulat 51 Borongan</p>	<p style="text-align: center;">Iloilo</p> <p>52 Oton 53 Iloilo City</p>
<p style="text-align: center;">Negros Occidental</p> <p>54 Ilog 55 Kabankalan 56 Suay 57 Isio <i>(Barrio of Cauayan)</i></p>		<p style="text-align: center;">Mindanao</p> <p>58 Residencia of Yligan-Dapitan 59 Residencia of Zamboanga</p>	

FRANCISCAN

Bulacan

- 1 Polo
- 2 Meycauayan
- 3 Bocaue

Rizal

- 4 Binangonan
- 5 Morong
- 6 Tanay
- 7 Pililla

Laguna

- 8 Santa Maria
- 9 Mabitac
- 10 Siniloan
- 11 Pangil
- 12 Paete
- 13 Lumbang
- 14 Santa Cruz
- 15 Pila
- 16 Nagcarlan
- 17 Lilio
- 18 Majayjay

Quezon

- 19 Lucban
- 20 Mauban
- 21 Tayabas
- 22 Baler
- 23 Atimonan
- 24 Gumaca

Laguna

- 25 Los Baños

Camarines Norte

- 26 Capalonga
- 27 Paracale
- 28 Labo
- 29 Vinzons
- 30 Daet

Camarines Sur

- 31 Libmanan
- 32 Quipayo
(Barrio of Calabanga)
- 33 Naga City
- 34 Milaor
- 35 Minalabac
- 36 Bula
- 37 Nabua
- 38 Iriga
- 39 Buhi

Albay

- | | |
|--|---|
| <ol style="list-style-type: none"> 40 Libon 41 Polangui 42 Ligao 43 Oas 44 Camalig 45 Jovellar | <ol style="list-style-type: none"> 46 Albay <i>(District of Legaspi City)</i> 47 Cagsawa <i>(District of Legaspi City)</i> 48 Tabaco 49 Malinao |
|--|---|

Sorsogon

- 50 Casiguran
- 51 Sorsogon
- 52 Bulusan
- 53 Calongay
(Barrio of Pilar)

DOMINICAN

Cagayan

- 1 Pata
(Barrio of Claveria)
- 2 Abulug

Apayao

- 3 Pudtol
(Barrio of Luna)

Isabela

- 4 Cabagan

Cagayan

- 5 Masi
(Barrio of Buguey)
- 6 Piat
- 7 Camalaniugan
- 8 Nasiping
(Barrio of Gattaran)
- 9 Iguig
- 10 Tuguegarao
- 11 Buguey

Pangasinan

- 12 Lingayen
- 13 Binalonan
- 14 Calasiao
- 15 Binmaley
- 16 Mangaldan
- 17 Manaoag

La Union

- 18 Bacnotan

AUGUSTINIAN**Bulacan**

- 1 Tambobong
(Barrio of San Rafael)
- 2 Bulacan
- 3 Guiguinto
- 4 Bigaa
- 5 Malolos
- 6 Plaridel
- 7 Calumpit
- 8 Hagonoy

- 9 Parañaque
- 10 Pasig
- 11 Taguig

Laguna

- 12 Bay
- 13 San Pablo City

Batangas

- 14 Lipa
- 15 Bauan
- 16 Batangas
- 17 Taal
- 18 Tanauan
- 19 Salao
(Barrio of Rosario)

Pampanga

- 20 Bacolor
- 21 Guagua
- 22 Macabebe
- 23 Lubao
- 24 Mexico
- 25 Candaba
- 26 Sasmuan
- 27 Betis
(Barrio of Guagua)
- 28 Porac
- 29 Minalin
- 30 Apalit
- 31 Arayat

Nueva Ecija

- 32 Gapan

La Union

- 33 Agoo
- 34 Bauang

Ilocos Sur

- 35 Tagudin
- 36 Santa Cruz
- 37 Candon
- 38 Narvacan
- 39 Bantay
- 40 Sinait

Ilocos Norte

- 41 Dingras
- 42 Batac
- 43 Laoag
- 44 Bacarra

Capiz

- 45 Roxas City
- 46 Dumalag
- 47 Mambusao
- 48 Batan

Iloilo

- 49 Passi
- 50 Dumangas
- 51 Jaro
- 52 Oton
- 53 Tigbauan
- 54 Guimbal

Cebu

- 55 Carcar
- 56 San Nicolas
(District of Cebu City)

RECOLLECTS

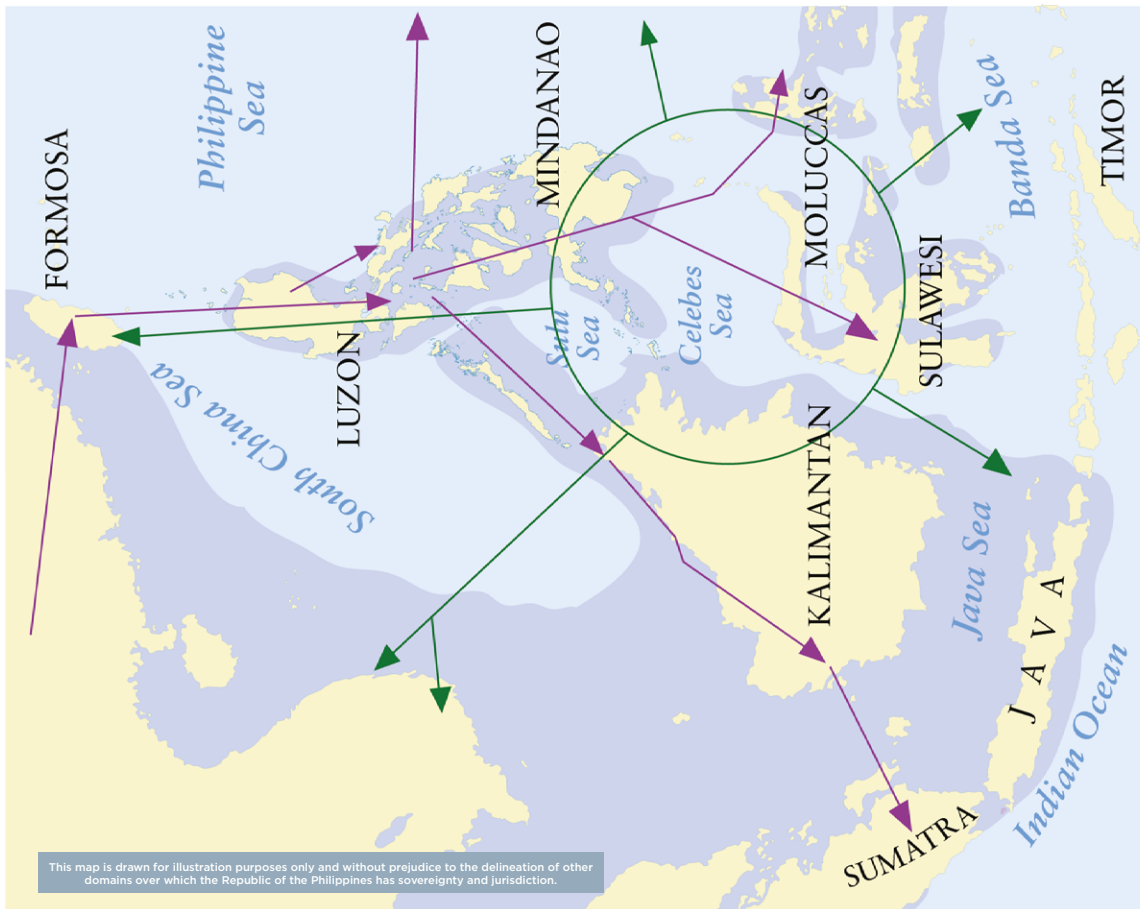
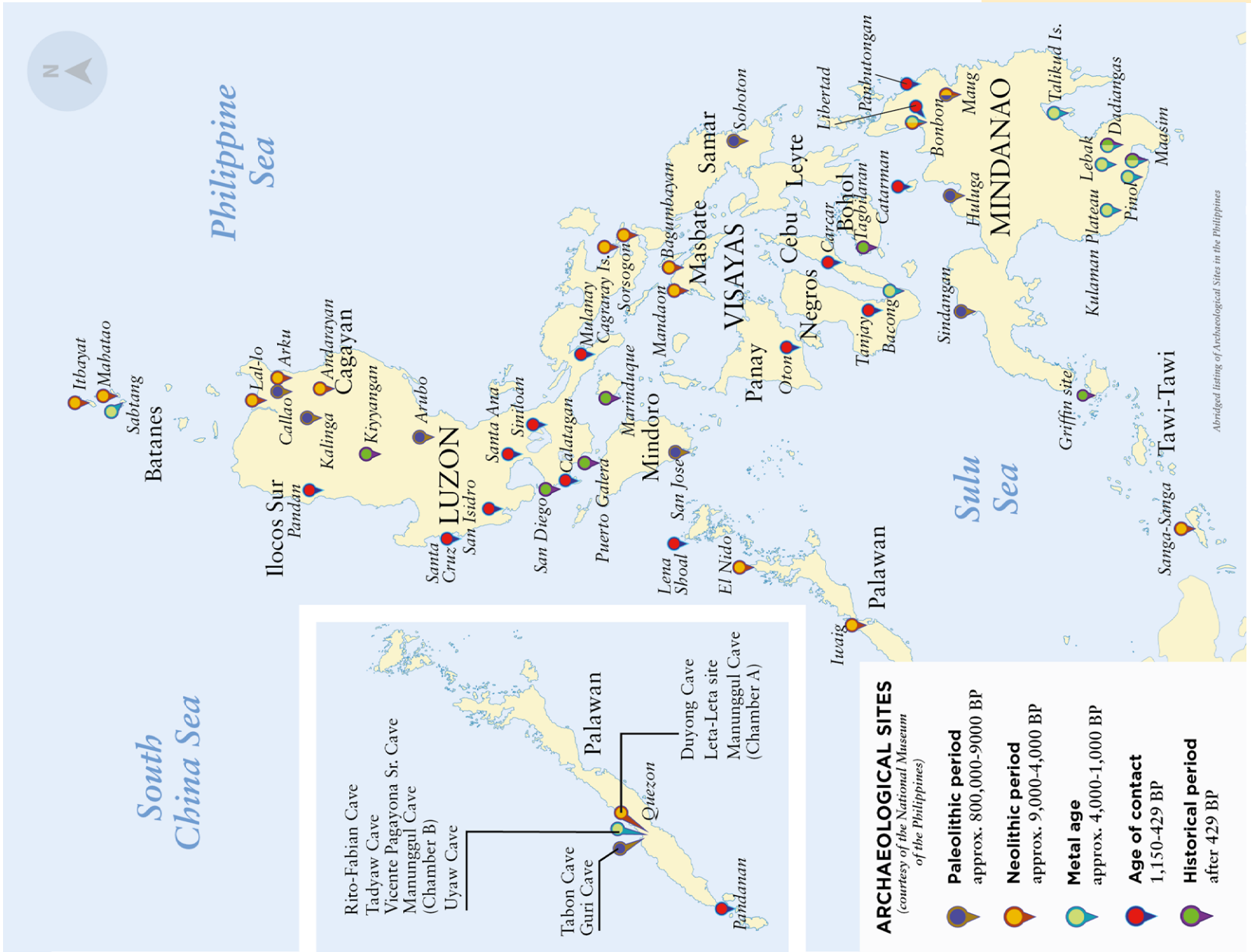
Zambales	Pangasinan	Bataan	Romblon
1 Masinloc	2 Bolinao	3 Mariveles	4 Romblon
Palawan	Surigao	Agusan	Misamis
5 Calamianes Islands 6 Cuyo	7 Tandag 8 Siargao islands (Dapa) 9 Bislig	10 Butuan	11 Cagayan de Oro

SECULAR PARISHES (1699 - 1775)

Cebu	Ambos Camarines	Cagayan	Manila
Masinloc	Bolinao Paracale Capalonga	Mariveles	Manila Quiapo
Mindoro	Negros	Siquijor	Catanduanes
Lubang	Negros	Siquijor	Virac
Laguna		Abra	
Cabuyao		Abra	

REGULAR PARISHES WITHIN GREATER MANILA (NOT INCLUDED IN THE MAP)

Augustinian	Franciscans	Jesuit	Dominican
Tondo Malate	Dilao Tondo Santa Ana Sampaloc	San Miguel Santa Cruz San Pedro de Macati	Parian Binondo



The Peopling of the Philippines and Archaeological Sites

This map is drawn for illustration purposes only and without prejudice to the delineation of other domains over which the Republic of the Philippines has sovereignty and jurisdiction.

Abridged listing of Archaeological Sites in the Philippines

*BP = Before Present is the international standard used for reporting ages in archaeology, where 0 BP is the year 1950 (Dimaunac, 2000).

900 - 1100 A.D.
(10th - 12th century)

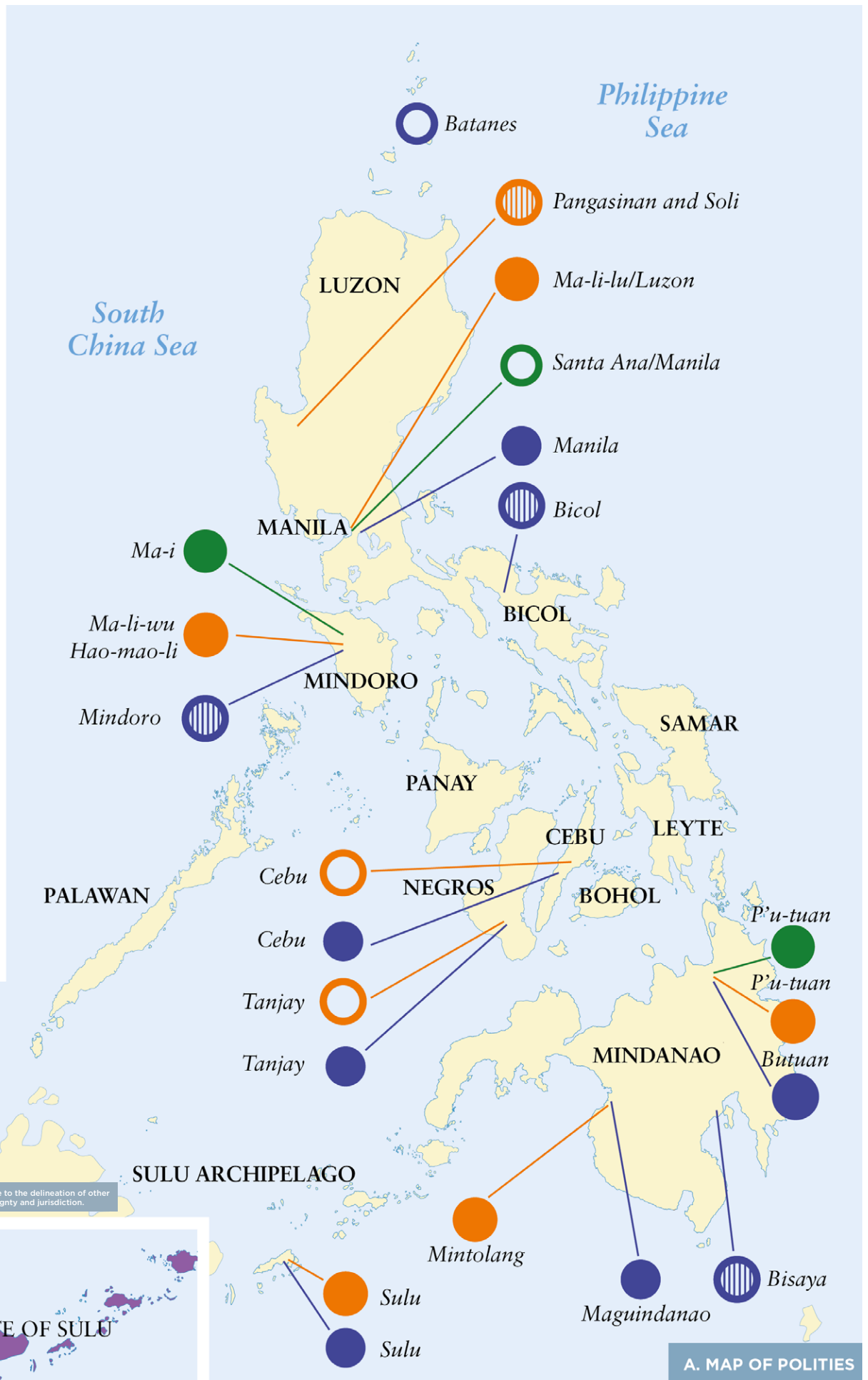
- Polities with well-documented locations
- Polities known only through archaeology

1290 - 1400 A.D.
(13th - 15th century)

- Polities with well-documented locations
- Polities with uncertain locations
- Polities known only through archaeology

1450 - 1500 A.D.
(15th - 16th century)

- Polities with well-documented locations
- Polities with uncertain locations
- Polities known only through archaeology



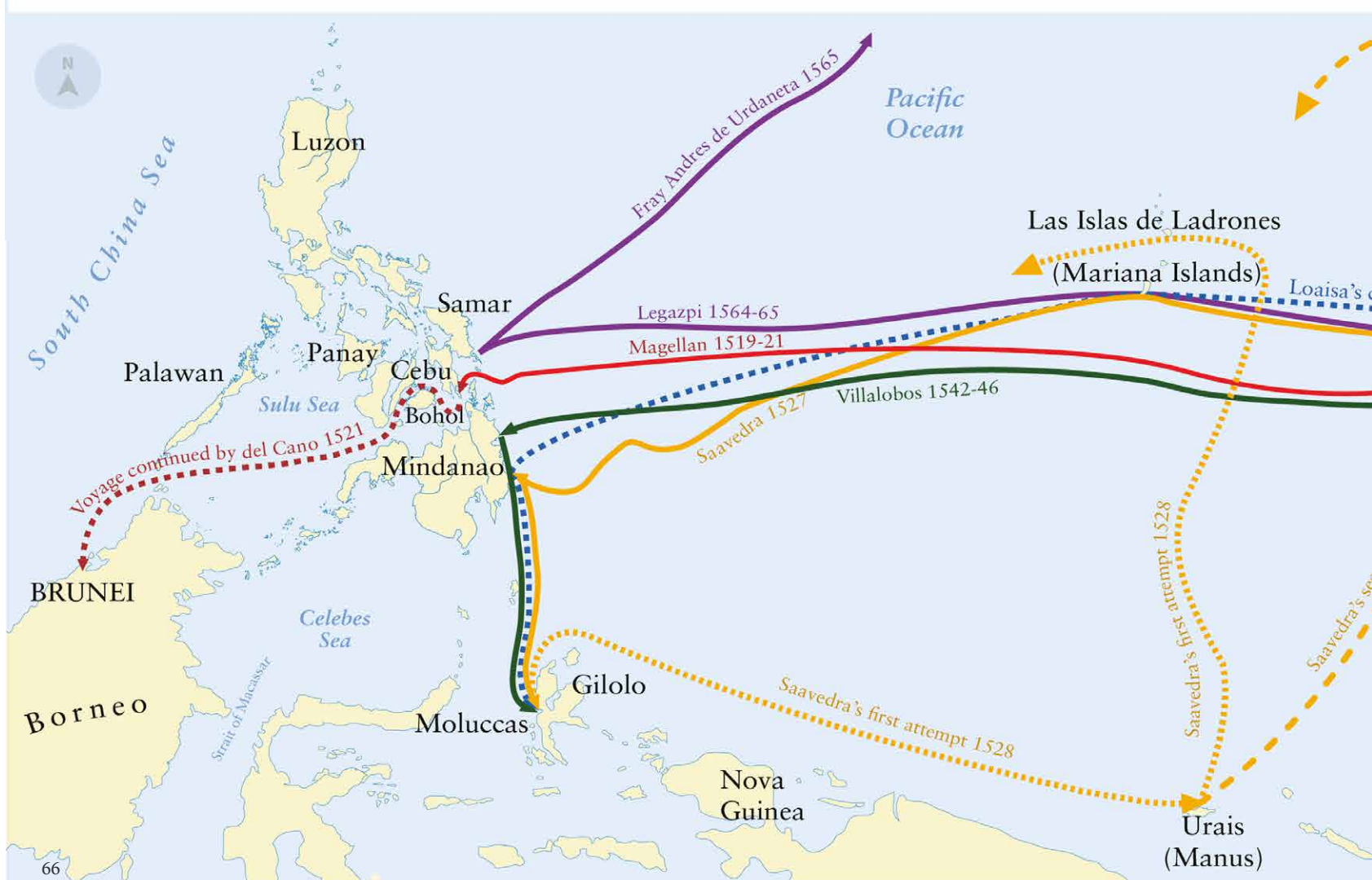
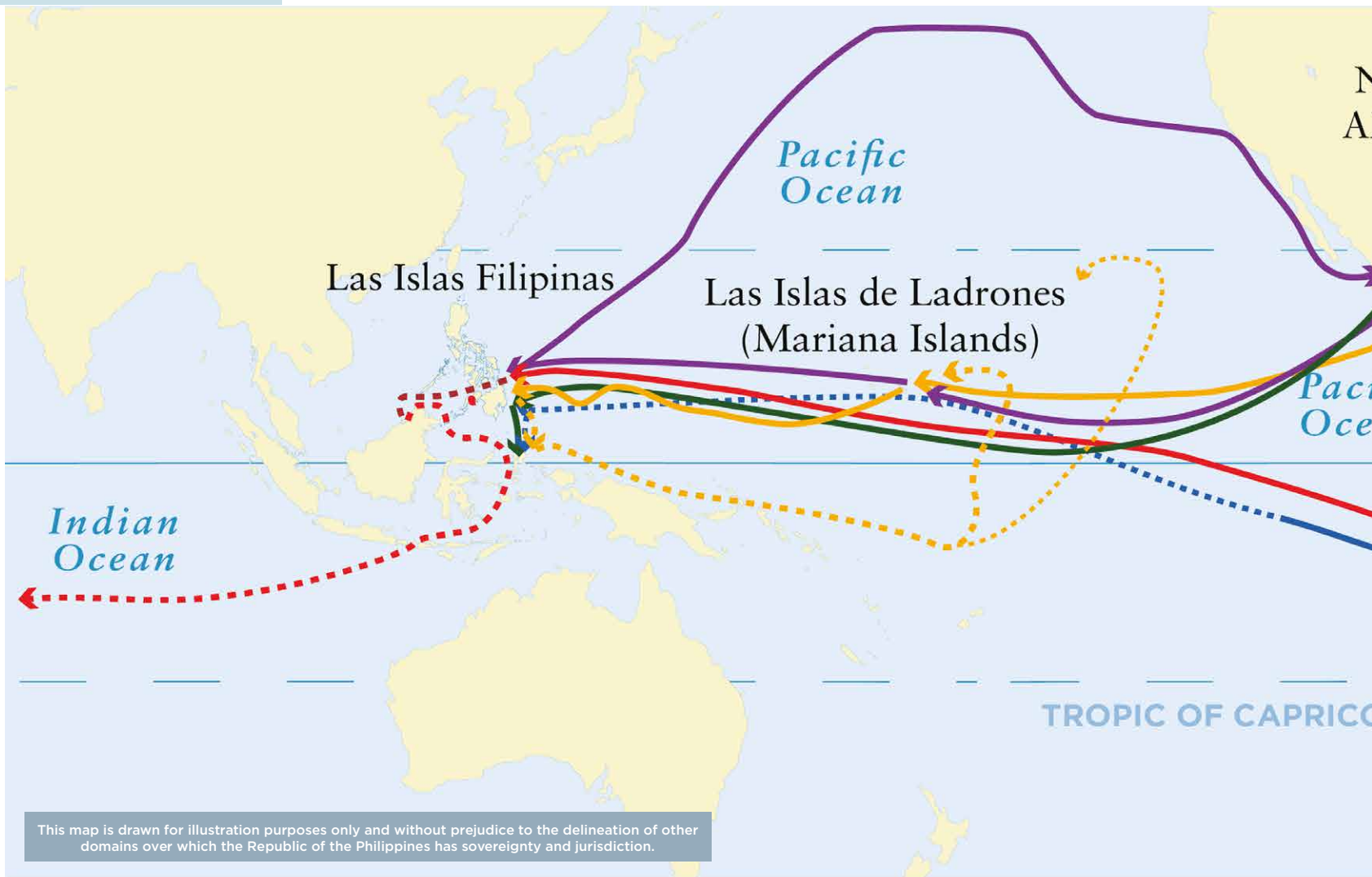
Polities and Sultanates in the 10th to 16th Century Philippines

Sources: Laura Lee Junker, *Raiding, Trading, and Feasting: The Political Economy of the Philippine Chiefdoms* (Honolulu: University of the Hawaii Press, 1999); Patrick K. O'Brien (ed), *Philip's Atlas of World History* (London: Octopus Publishing Group, 2002).



This map is drawn for illustration purposes only and without prejudice to the delineation of other domains over which the Republic of the Philippines has sovereignty and jurisdiction.

Trade Routes in the 10th to 16th Century Philippines



Growth of the Colony I

- Present-day Philippines
- Outline and place names of the Philippine map in 1598 by Peter van der Keere

Septentrio

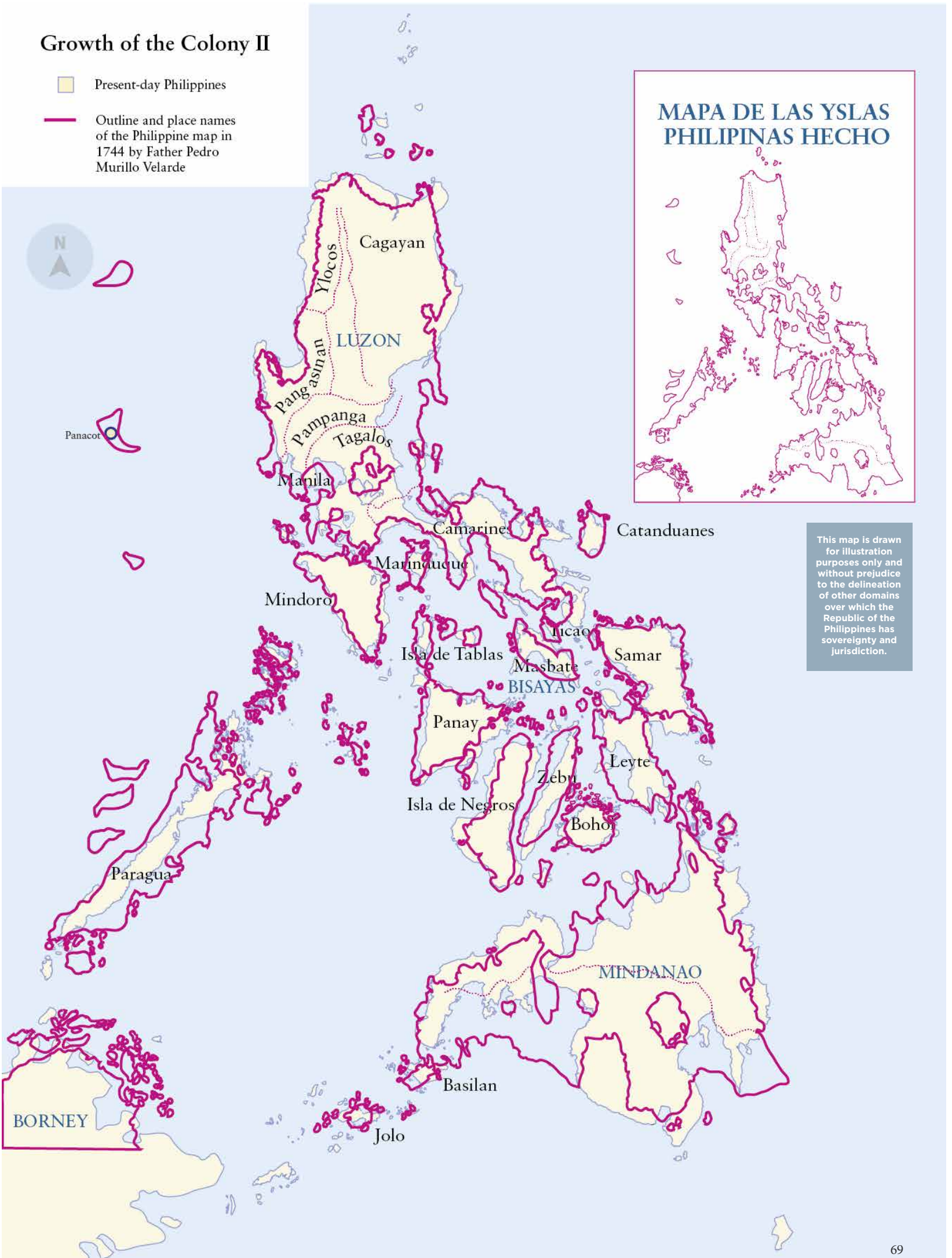


This map is drawn for illustration purposes only and without prejudice to the delineation of other domains over which the Republic of the Philippines has sovereignty and jurisdiction.



Growth of the Colony II

- Present-day Philippines
- Outline and place names of the Philippine map in 1744 by Father Pedro Murillo Velarde



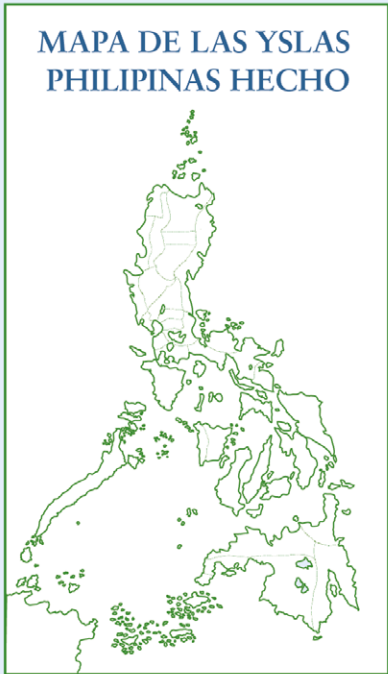
This map is drawn for illustration purposes only and without prejudice to the delineation of other domains over which the Republic of the Philippines has sovereignty and jurisdiction.

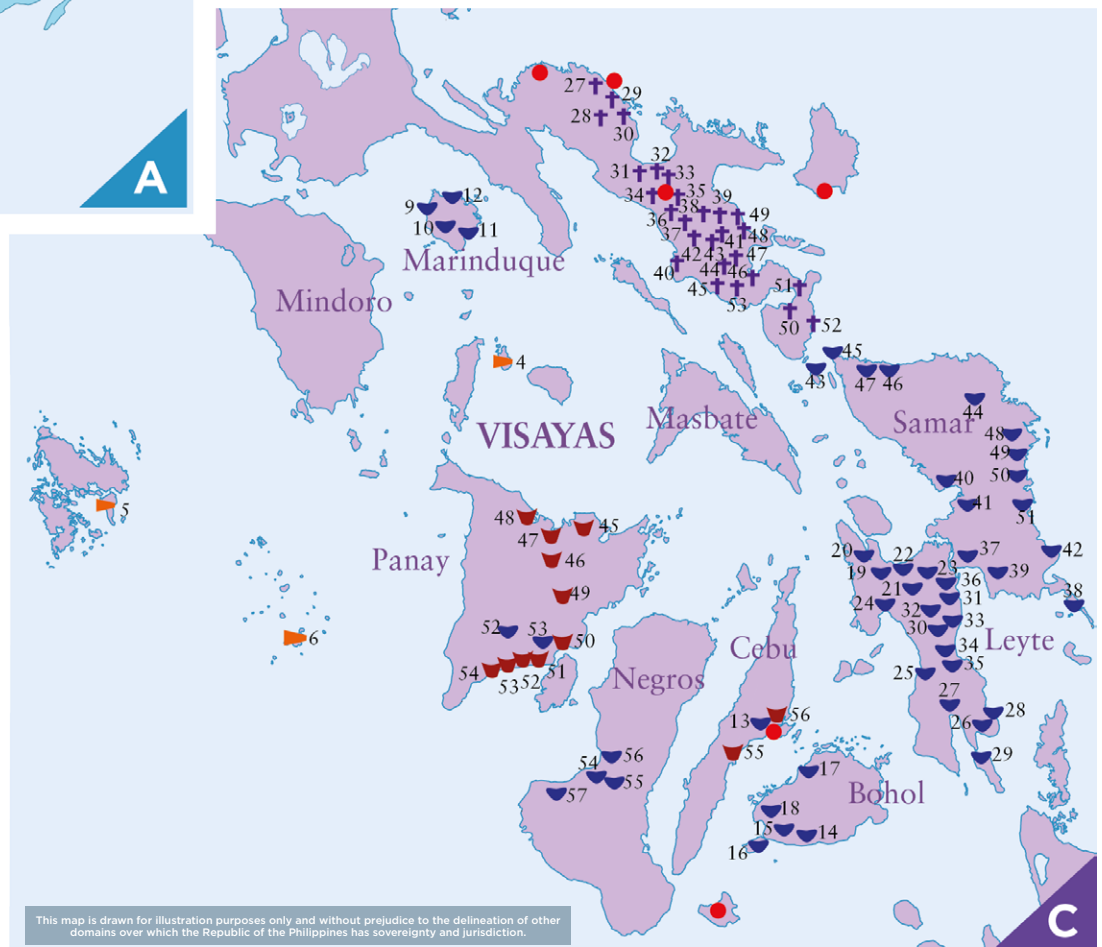
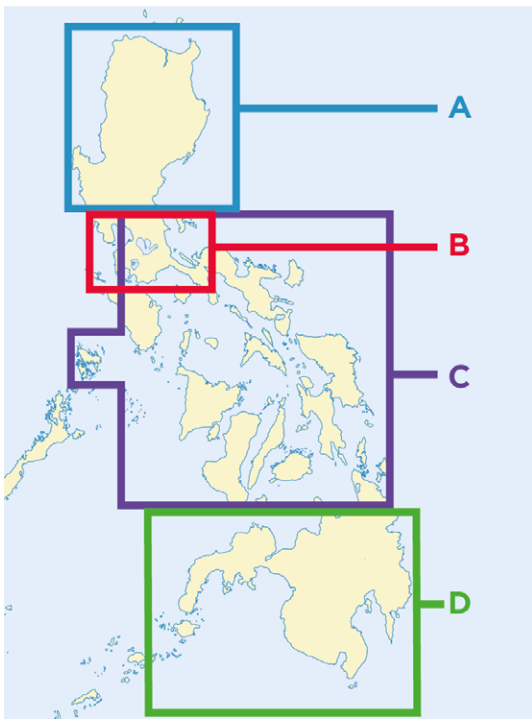
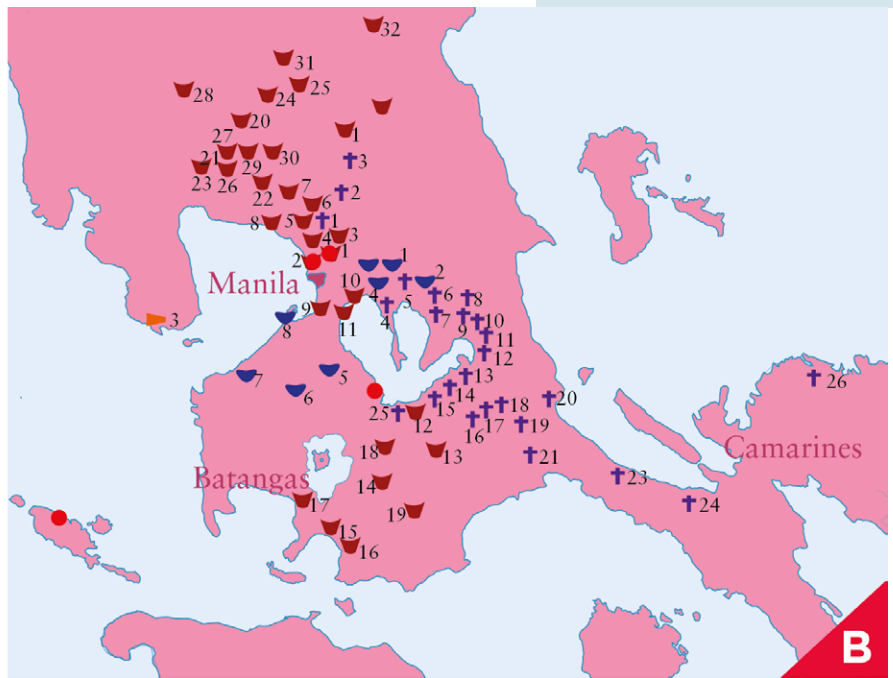
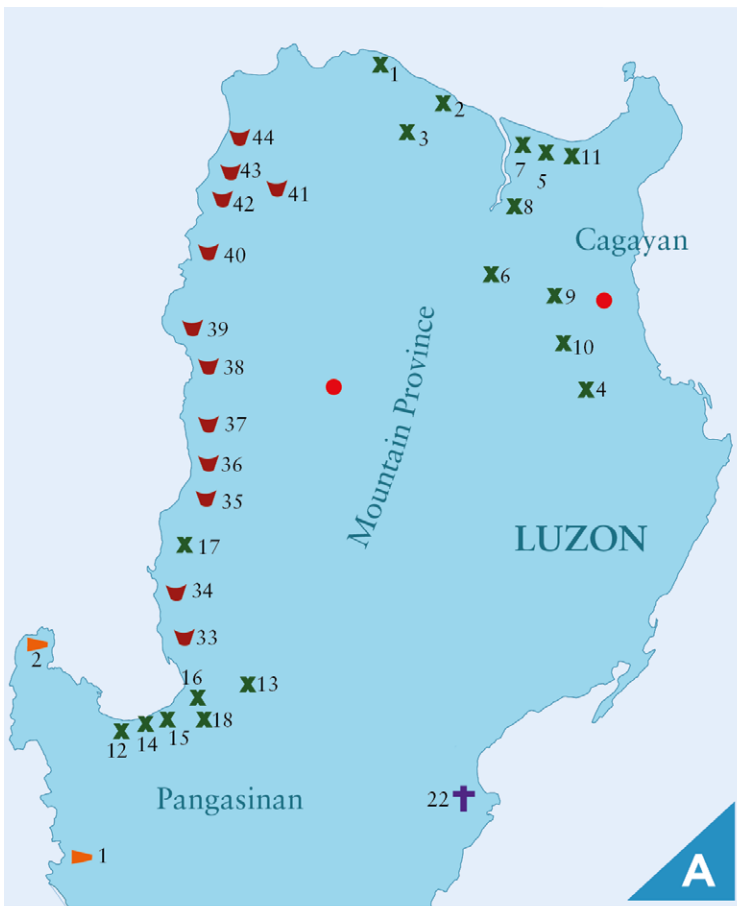
Growth of the Colony III

- Present-day Philippines
- Outline and place names of the Philippine map in 1872 by Leon Salcedo
- Provincial borders



This map is drawn for illustration purposes only and without prejudice to the delineation of other domains over which the Republic of the Philippines has sovereignty and jurisdiction.





This map is drawn for illustration purposes only and without prejudice to the delineation of other domains over which the Republic of the Philippines has sovereignty and jurisdiction.



Ecclesiastical Establishment for the First Hundred Years of Spanish Colonial Rule

See pp. 59-62 for the list of ecclesiastical establishments

- Jesuit
- Franciscan
- Augustinian Recollect
- Augustinian
- Dominican
- Filipino Seculars

Sources: John Leddy Phelan, *The Hispanization of the Philippines* (Milwaukee: University of Wisconsin Press, 1959) and Luciano P.R. Santiago, *The Hidden Light: The First Filipino Priests* (Quezon City: New Day Publishers, Inc., 1987).



Manila - Acapulco Galleon Trade




- Galleon trade routes, 1568-1815
- Trade routes from the Philippines to Spain before 1869 (approx. 3-4 months)
- Trade routes from the Philippines to Spain, 1869-1898, via Suez Canal (approx. 1 month)
- Commercial routes from the Philippines
- Ports






British Occupation of Manila and Other Security Threats from 1600 to 1764



A. LIMAHONG

-  Limahong's route
-  Limahong's retreat
-  Spanish offensive

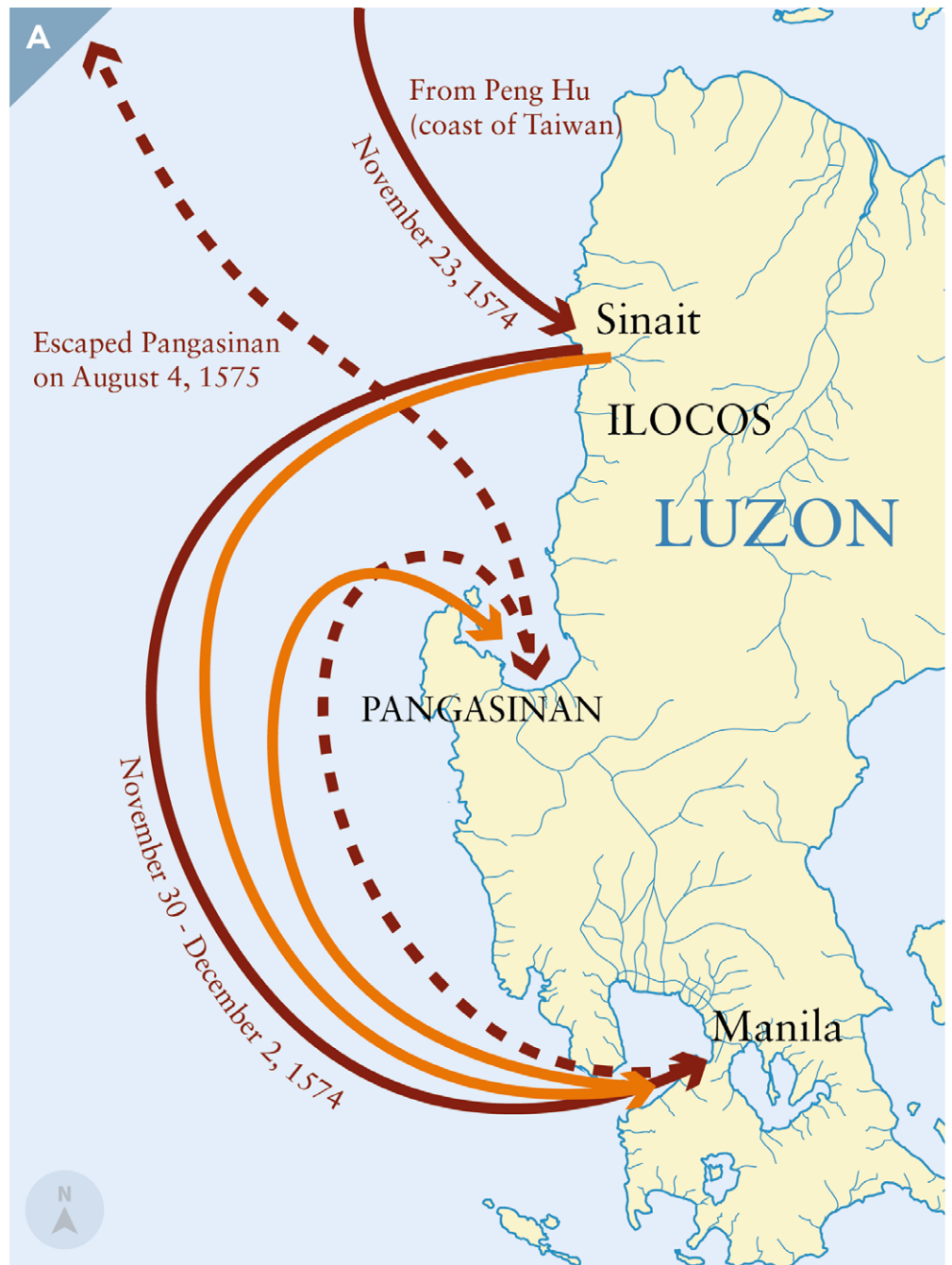
B. CHINESE UPRISING

-  Chinese rebellions

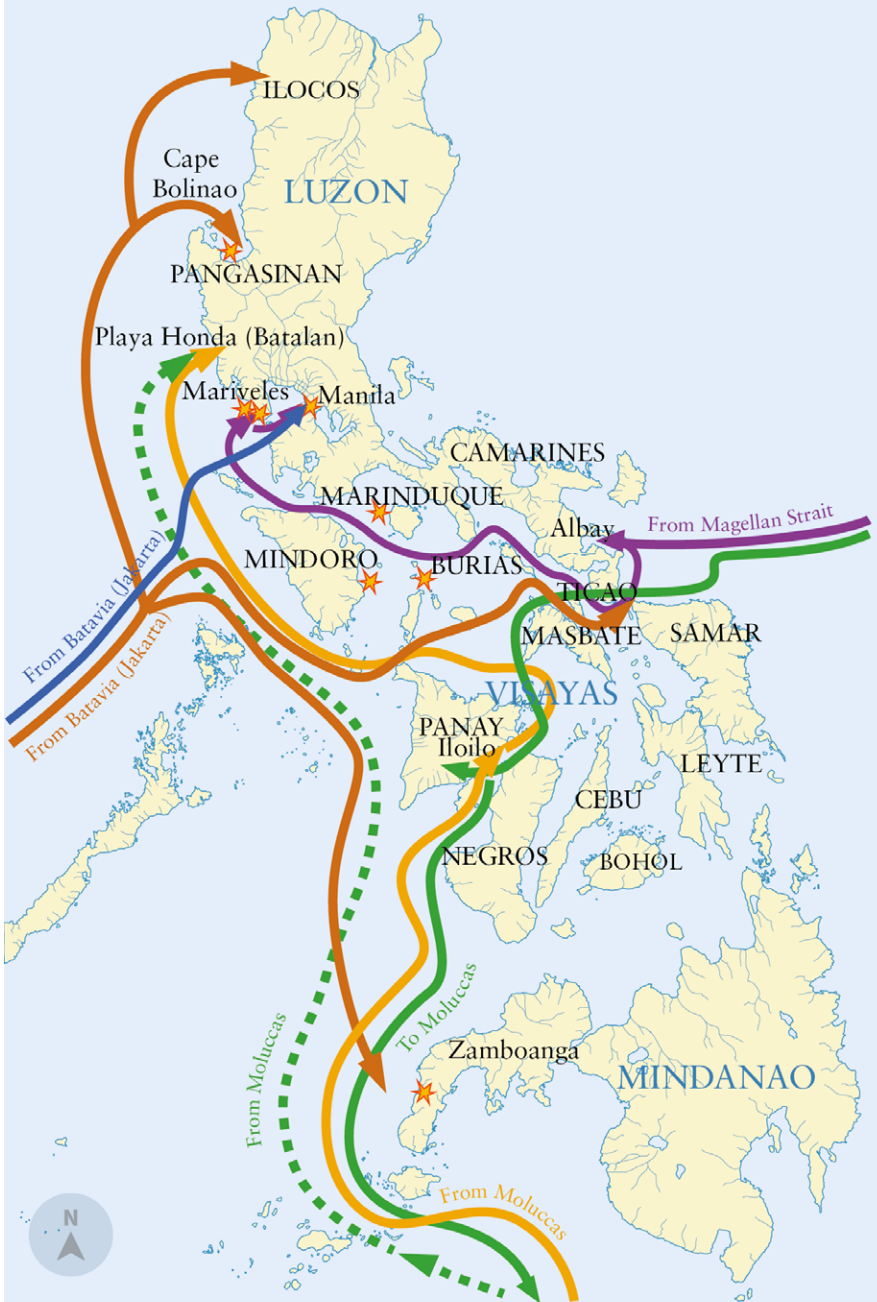
C. MORO RAIDS

-  Major Moro raid with more than 500 people captured or killed
-  Moro attacks in Luzon

This map is drawn for illustration purposes only and without prejudice to the delineation of other domains over which the Republic of the Philippines has sovereignty and jurisdiction.



D. DUTCH INVASION ATTEMPTS



DUTCH INVASION ATTEMPTS

- 1600 Olivier van Noort
- 1609-1610 Francois de Wittert
- - - 1616-1617 Joris van Speilbergen
- 1646 Battles of La Naval de Manila
- 1647 Dutch bombard Manila
- ★ Battles

BRITISH OCCUPATION OF MANILA

- - - September 23, 1762, The British arrive in Malate
- The British advance toward Intramuros
- Battery fire of British guns
- - - Mortar fire
- ⊕ Churches
- Fort San Antonio Abad

E. BRITISH INVASION



F. BRITISH OCCUPATION OF MANILA



- 1 The British Army arrives and lands in Malate.
- 2 The British manages to capture a guarded fort.
- 3 The British Army marches toward Intramuros.
- 4 The British surrounds the city.
- 5 The British Army bombards the walls of Intramuros.
- 6 The British Army breaches the Spanish defenses.
- 7 The city is finally secured and placed under the British governance. The British Army then proceeds to occupy the Ports of Cavite.

September 23, 1762
 8 Ships of the Line x 74 guns each
 3 Ships of the Line x 74 guns
 4 Store ships x Assorted guns, supplies and munitions

This map is drawn for illustration purposes only and without prejudice to the delineation of other domains over which the Republic of the Philippines has sovereignty and jurisdiction.



This map is drawn for illustration purposes only and without prejudice to the delineation of other domains over which the Republic of the Philippines has sovereignty and jurisdiction.

Ryukyu Islands

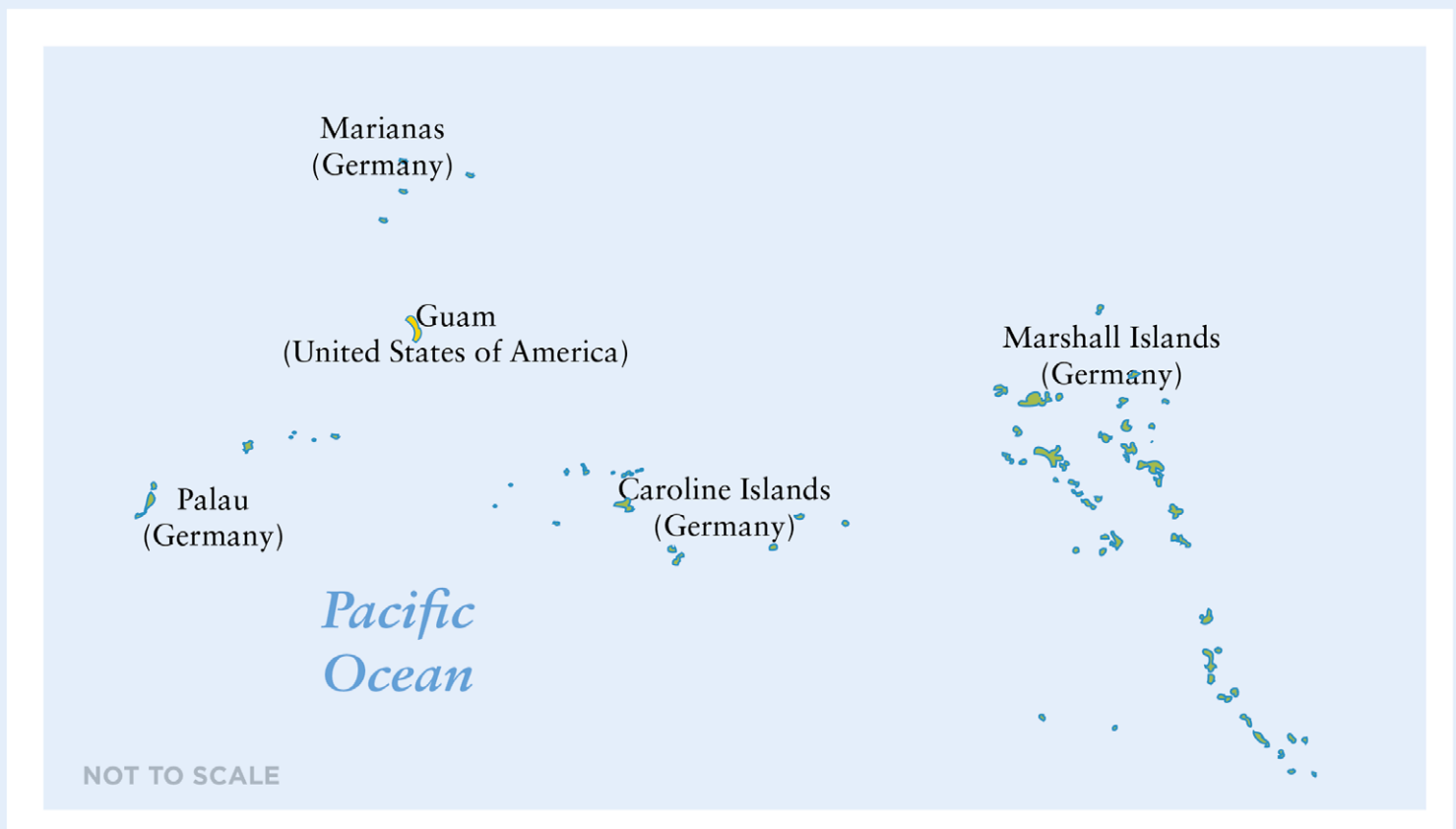
Pacific Ocean

- United States possessions
- British possessions
- Japanese possessions
- German possessions
- French possessions
- Dutch possessions
- Portuguese possessions

Height of Western Colonialism in Southeast Asia

1914

lands



oluccas

Portuguese Timor



ILOCOS

- 1589 - Dingras Revolt
- 1660 - 1661 - Pedro Almazan Revolt
- 1762 - 1763 - Diego and Gabriela Silang Revolt
- 1807 - Basi Revolt
- 1811 - Lungao Revolt
- 1815 - Sarrat Rebellion

CORDILLERA

- 1601 - Igorot Revolt in Cordillera
- 1785 - Kalinga Uprising

PANGASINAN

- 1660 - Sumulay Revolt
- 1660 - 1661 - Malong Revolt
- 1762 - 1764 - Palaris Revolt

ZAMBALES

- 1660 - Sambal Revolt (by Pedro Gumapos and Jacinto Macaslag)
- 1645 - Zambales Revolt
- 1681 - 1683 - Sambal Revolt (by Tumalang)

PAMPANGA

- 1585 - Pampanga Revolt
- 1645 - Pampanga Revolt
- 1660 - Maniago Revolt
- 1660 - Melchor de Vera Revolt

BULACAN

- 1643 - Ladia Revolt
- 1745 - 1746 - Agrarian Revolt

MANILA

- 1574 - Sulayman and Lakandula Revolt
- 1762 - 1764 - Tondo Uprising
- 1823 - Andres Novales Mutiny
- 1828 - Palmero Conspiracy
- 1843 - Samaniego Rebellion

MORONG

- 1745 - 1746 - Agrarian Revolt

CAVITE

- 1745 - 1746 - Agrarian Revolt
- 1762 - 1764 - Cavite Uprising
- 1872 - Cavite Mutiny

BATANGAS

- 1745 - 1746 - Agrarian Revolt
- 1762 - 1764 - Batangas Uprising

LAGUNA

- 1745 - 1746 - Agrarian Revolt
- 1762 - 1764 - Laguna Uprising

BASILAN

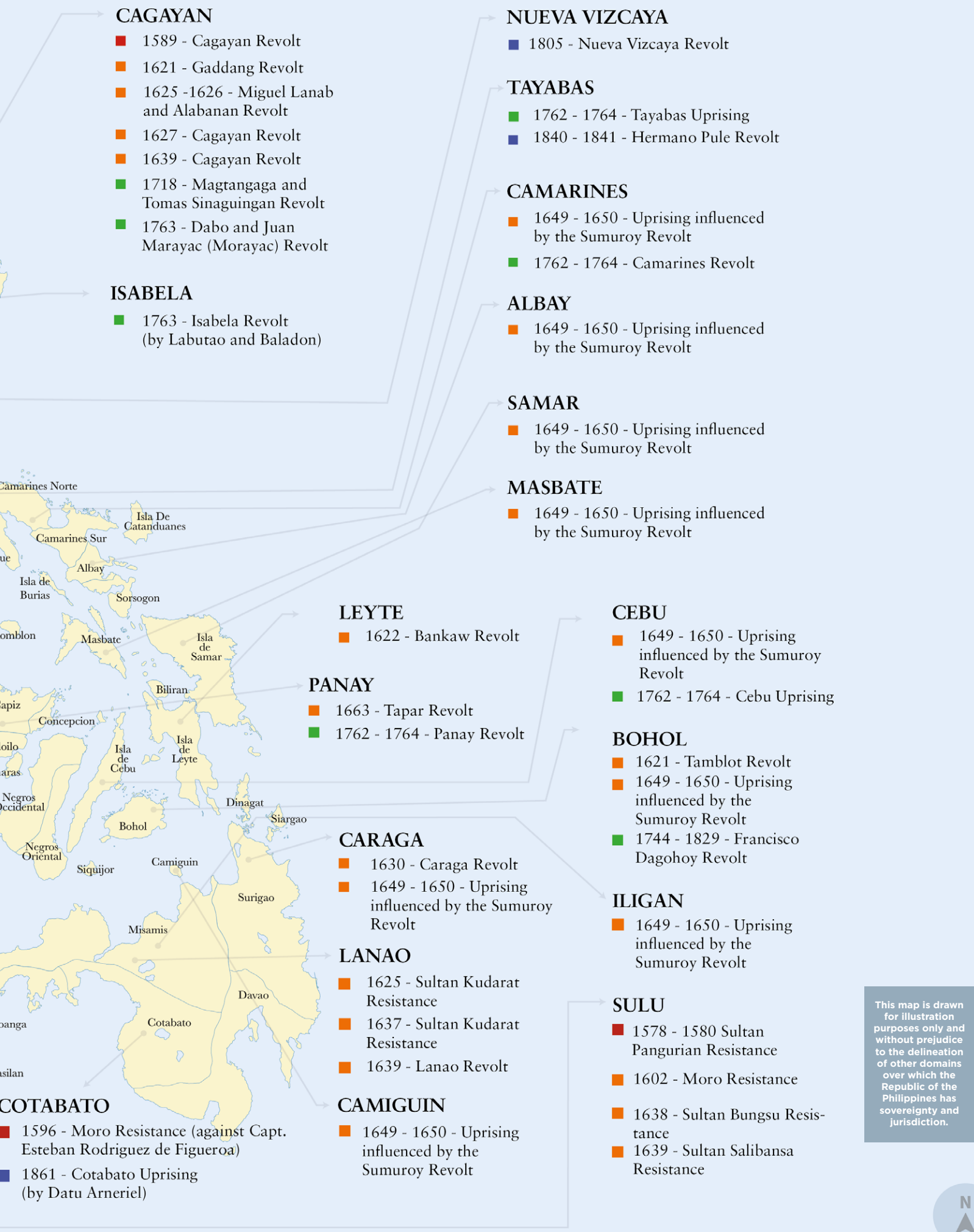
- 1614 - Basilan Uprising

ZAMBOANGA

- Punta de Flechas Resistance (by Tagal)
- 1649 - 1650 - Uprising influenced by the Sumuroy Revolt
- 1762 - 1764 - Zamboanga Uprising

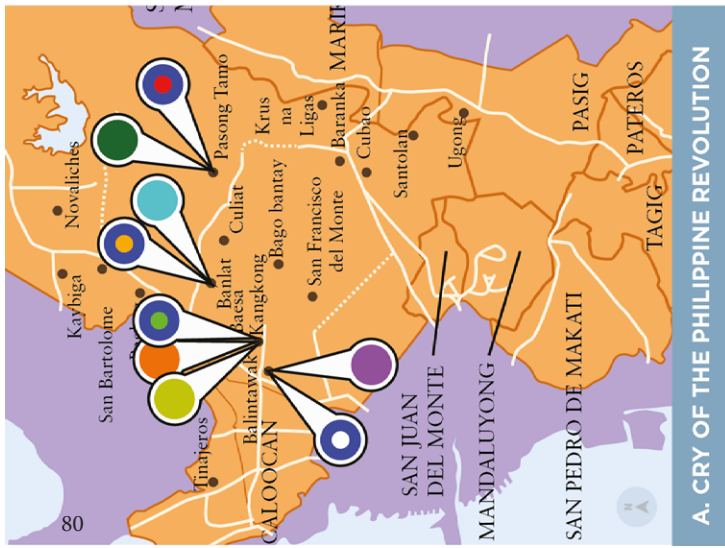


Rebellions prior to the Philippine Revolution



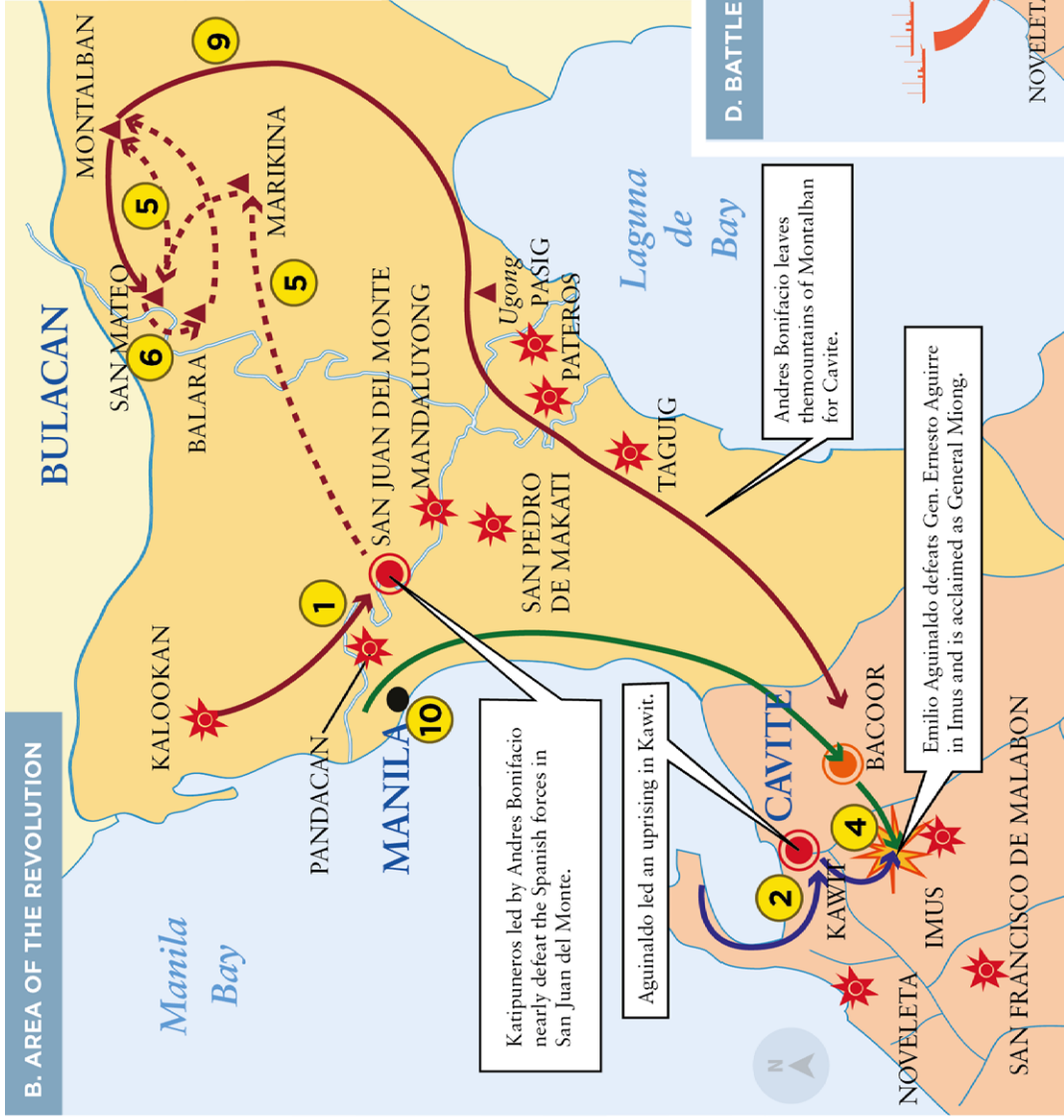
This map is drawn for illustration purposes only and without prejudice to the delineation of other domains over which the Republic of the Philippines has sovereignty and jurisdiction.



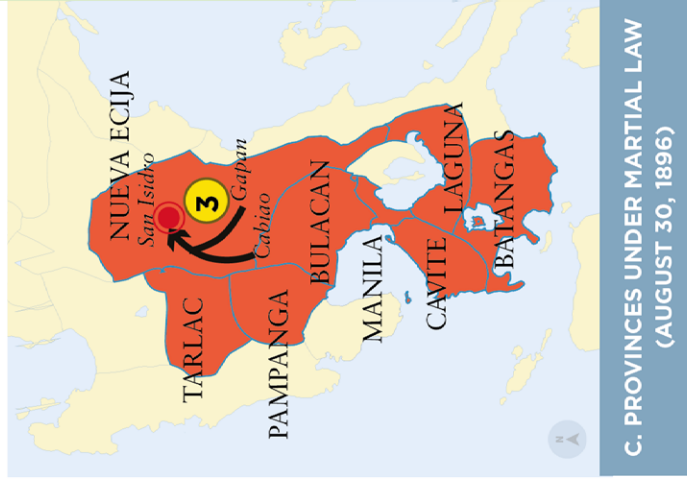


A. A CRY OF THE PHILIPPINE REVOLUTION

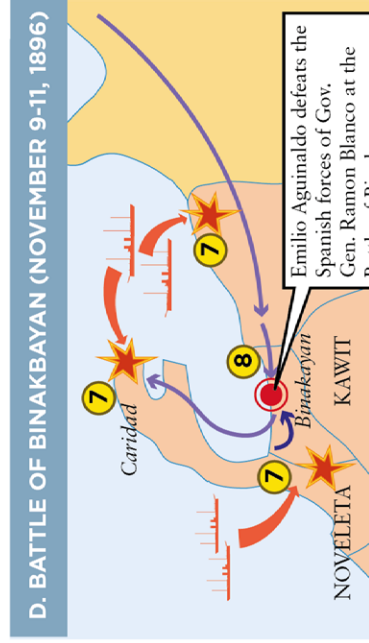
- **August 23, 1896**
(1911)
Pio Valenzuela
Kangkong
- **August 23, 1896**
(1964, 1978)
Pio Valenzuela
Pugad Lawin-Banlat
- **August 24, 1896**
(1928)
Pio Valenzuela
Pugad Lawin-Pasong Tamo
- **August 24, 1896**
Santiago Alvarez
Pasong Tamo
- **August 24, 1896**
Recent Scholarship
Banlat
- **August 25, 1896**
Capt. Olegario Diaz
Balintawak
- **August 26, 1896**
Pio Valenzuela
Balintawak
- **August 26, 1896**
Vicente Samson
Kangkong
- **August 26, 1896**
Guillermo Masangkay
Kangkong



B. AREA OF THE REVOLUTION



C. PROVINCES UNDER MARTIAL LAW (AUGUST 30, 1896)



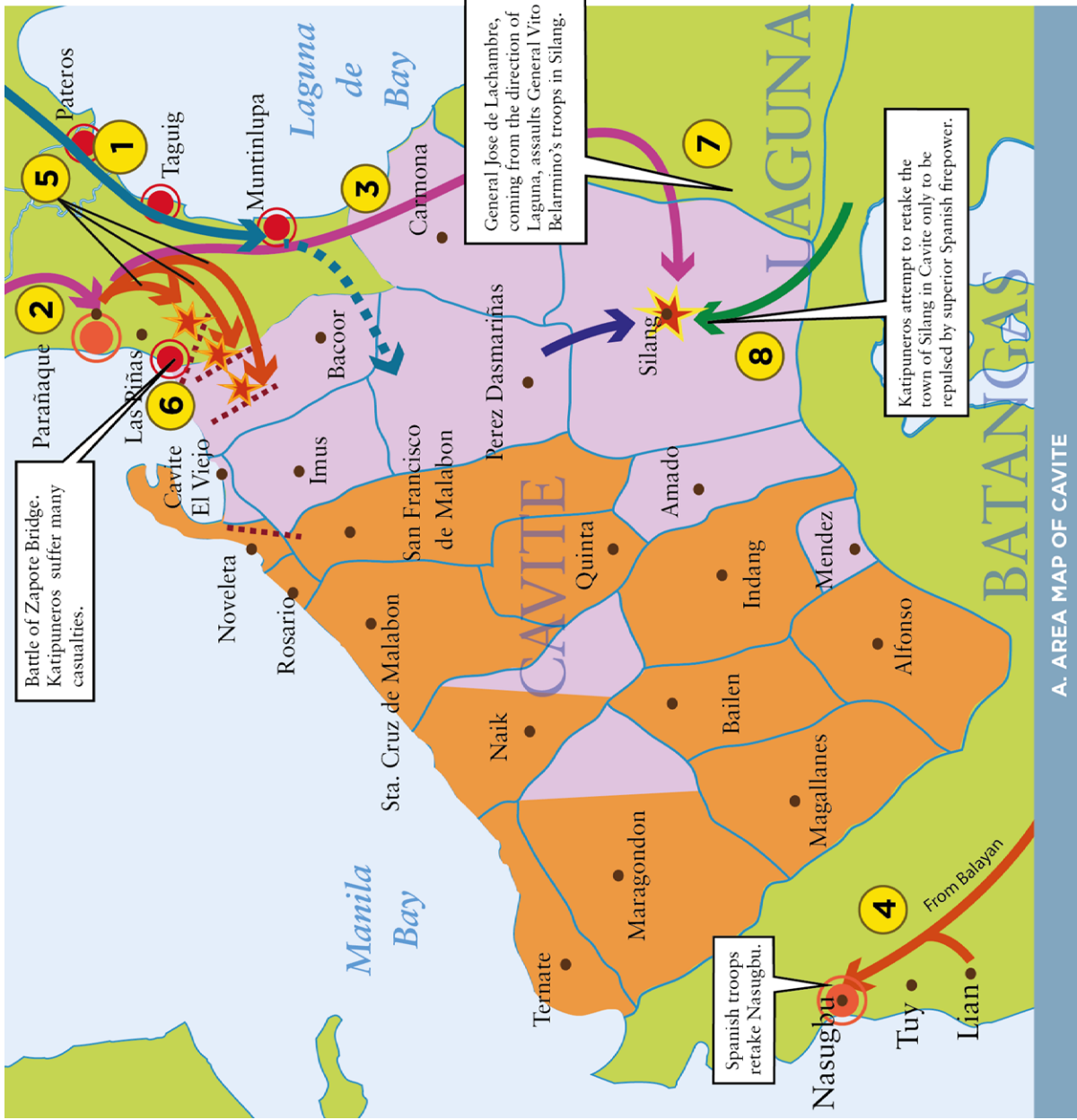
D. BATTLE OF BINAKAYAN (NOVEMBER 9-11, 1896)

- ➔ **1 August 29-30, 1896**
Bonifacio's forces
- ★ **1 August 29-30, 1896**
Simultaneous attacks
- **2 August 31, 1896**
Katipunan assaults
- ➔ **2 August 31, 1896**
Aguinaldo's forces
- ➔ **3 September 2-4, 1896**
Llanera and Gapan's forces attacks a Spanish Garrison but were eventually repelled
- ➔ **4 August 29-30, 1896**
Aguinaldo's forces
- ➔ **4 September 5, 1896**
Brig. Gen. Aguirre's forces
- **5 September 1896**
Spanish offensive
- ➔ **5 September 1896**
Bonifacio's retreat
- ➔ **6 November 1896**
Bonifacio's advance to San Mateo
- ➔ **6 November 1896**
Bonifacio retreats to Balara
- ▲ **7 November 9-10, 1896**
Spanish naval bombardments of Cavite towns
- ➔ **7 November 9-11, 1896**
Gov. Gen. Blanco's forces
- ➔ **8 November 9-11, 1896**
Aguinaldo's forces
- **9 December, 1896**
Bonifacio's route to Imus, Cavite
- **10 December 30, 1896**
Jose Rizal is executed at Bagumbayan

Outbreak of the Philippine Revolution

August - December 1896

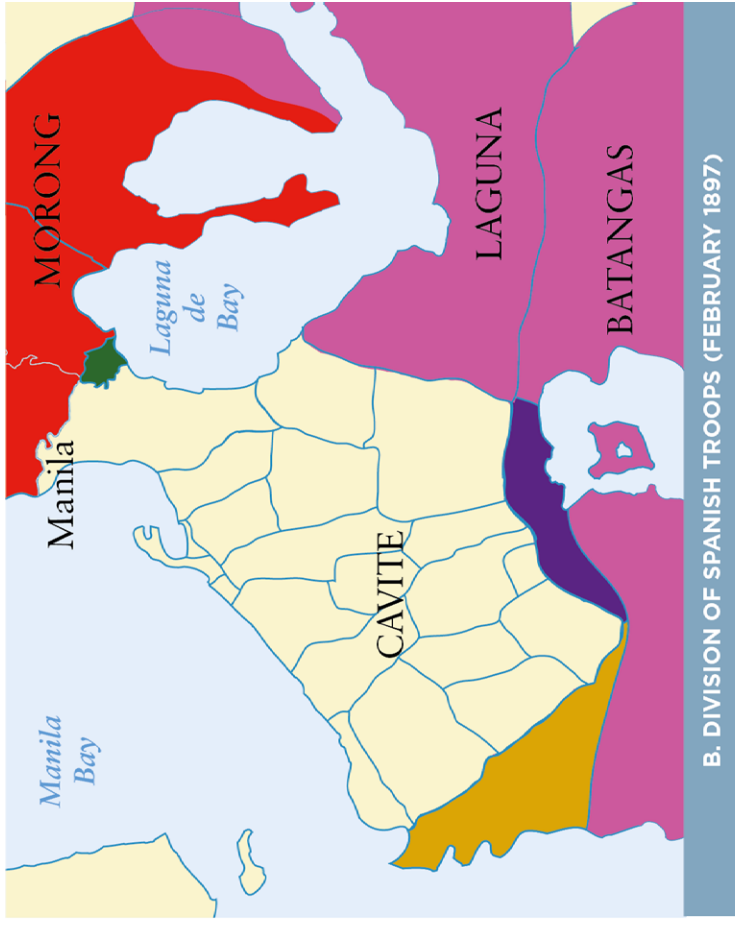
Base map: M.M. Alicante et al., *Soil Survey of Rizal Province* (Manila: Department of Agriculture and Commerce, 1937).



- Magdalo faction
- Magdiwang faction
- Katipunan assaults
- Spanish assaults
- 1 January 1897**
- Crispulo Aguinaldo's forces
- Crispulo Aguinaldo's retreat to Cavite
- 2 January 14, 1897**
- General Lachambre's forces

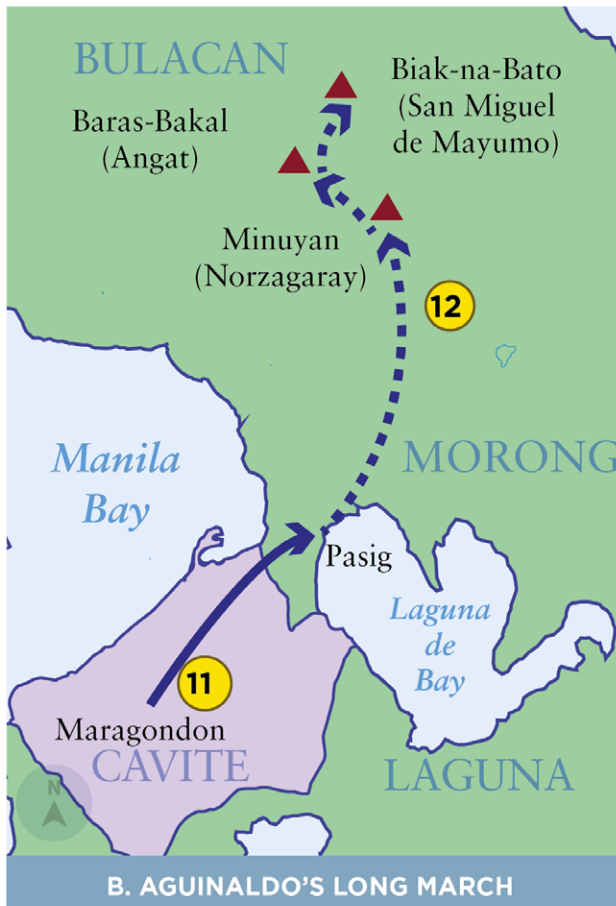
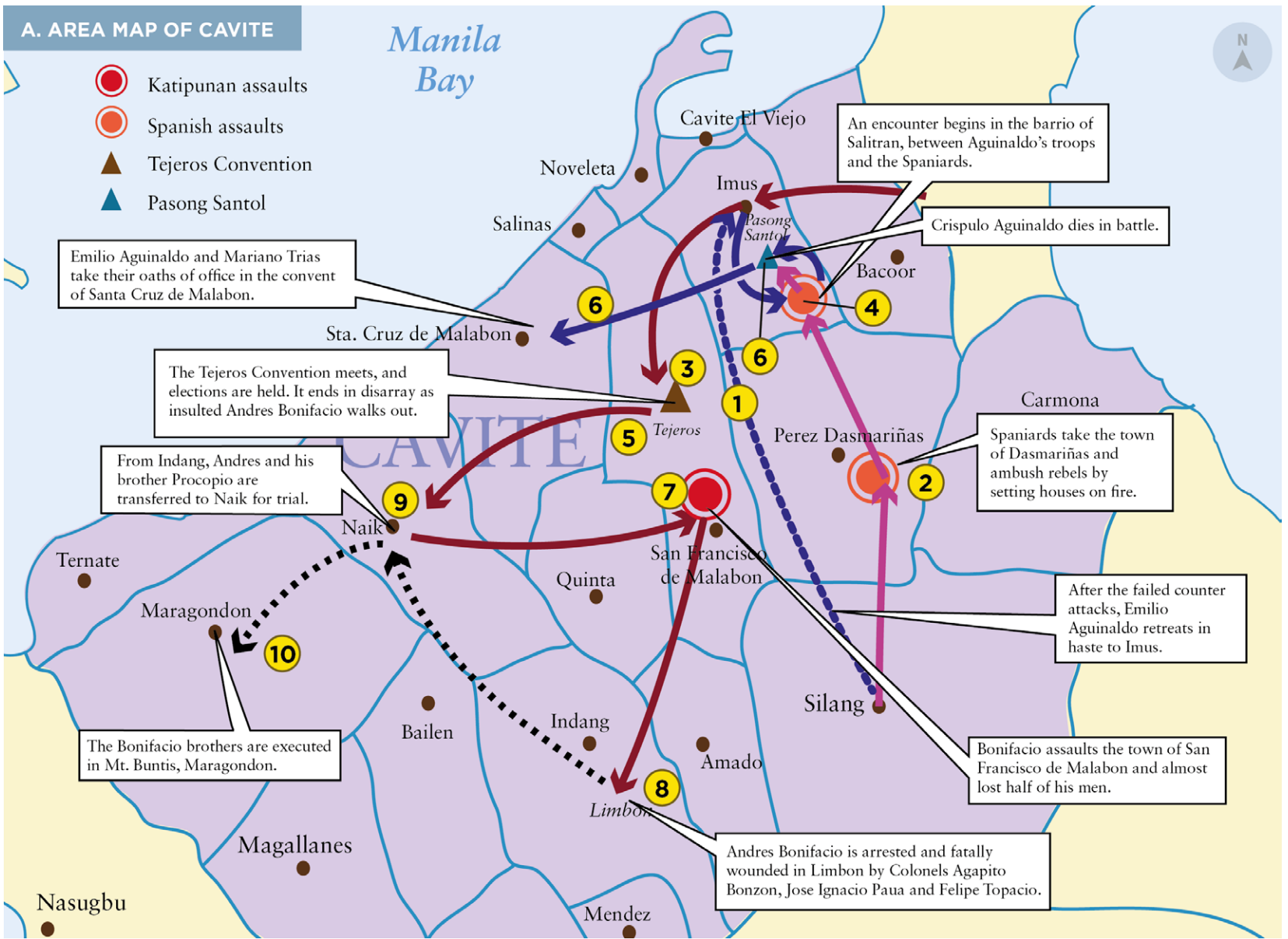
Outbreak of the Philippine Revolution

January - February 1897



- Governor General Polavieja
- General Galbis
- General Zappino
- General Jamarillo
- General Lachambre
- 3 January 15, 1897**
- General Lachambre's forces
- 4 Middle of January 1897**
- Spanish troops
- 5 February 16, 1897**
- Spanish troops
- Katipunan defense lines
- 6 February 17, 1897**
- Battle of Zapote Bridge
- 7 February 17-18, 1897**
- General Lachambre's forces
- 8 February 22-23, 1897**
- Aguinaldo's forces
- Crisostomo Riel's forces
- Katipunan-Spanish clash

A. AREA MAP OF CAVITE



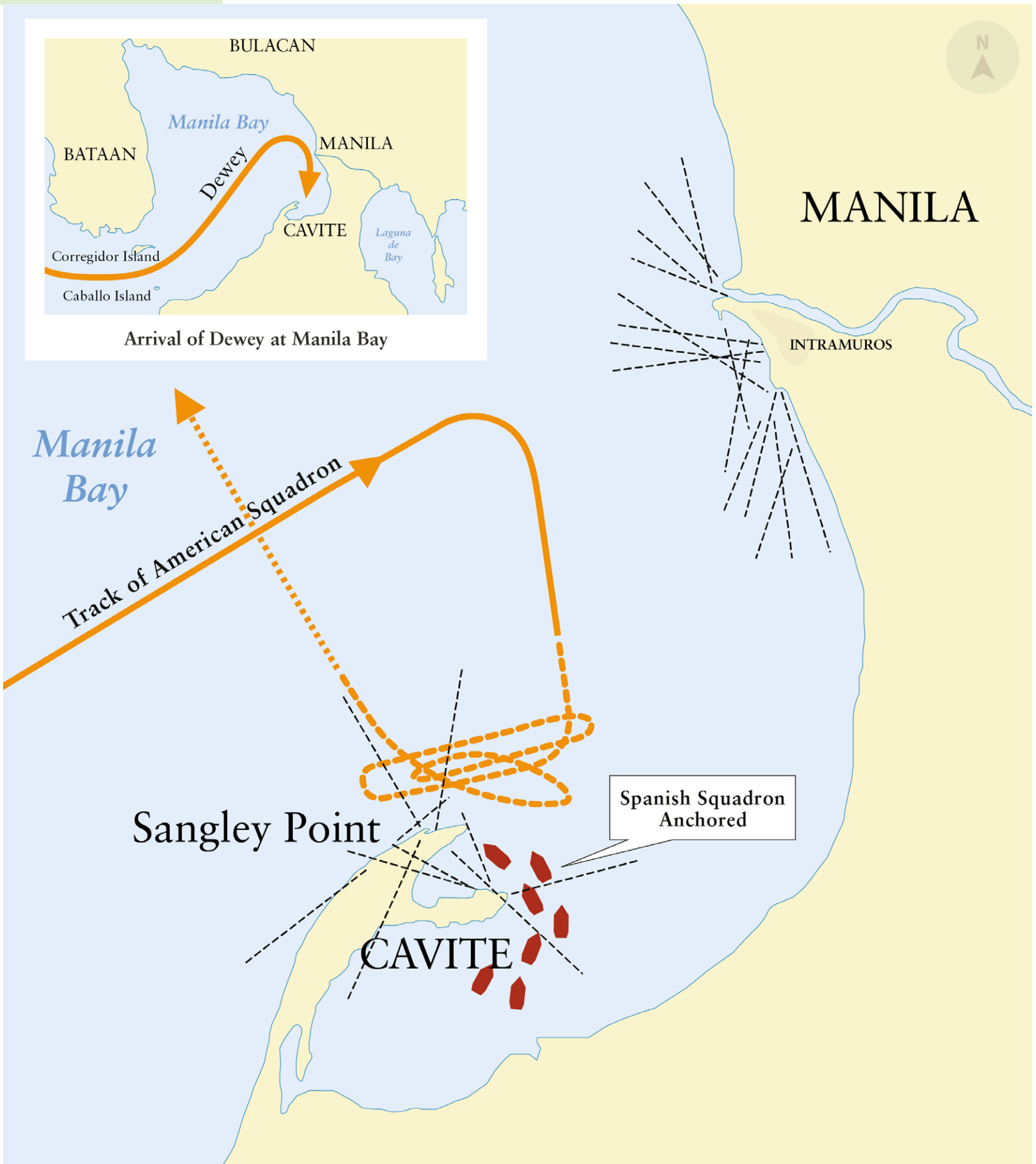
- | | | | |
|----------|------------------------------------|-----------|---------------------------------|
| 1 | February 23, 1897 | 7 | End of March-April, 1897 |
| | Aguinaldo's retreat | | Bonifacio's advance |
| 2 | February 27, 1897 | 8 | April 27, 1897 |
| | Bonifacio's route to Imus | 9 | April 29 - May 6, 1897 |
| 3 | March 22, 1897 | | Bonifacio brothers as captives |
| | Bonifacio goes to Tejeros | 10 | May 10, 1897 |
| 4 | March 22, 1897 | | Bonifacio brothers as captives |
| | General Jose de Lachambre's forces | 11 | End of May 1897 |
| | Aguinaldo's forces | | Aguinaldo's forces |
| 5 | March 23, 1897 | 12 | June 1897 |
| | Bonifacio's forces goes to Naik | | |
| 6 | March 23, 1897 | | |
| | Aguinaldo's forces | | |

Outbreak of the Philippine Revolution
February - June 1897



General Emilio Aguinaldo's Journey

- Pangasinan to Hong Kong, December 27-31, 1897
- - - Hong Kong to Singapore via Saigon, April 7-23, 1898
- · · Singapore to Hong Kong, April 26 - May 1, 1898
- · - Hong Kong to Cavite, May 17-19, 1898
- Commodore George Dewey sails to Manila from Mirs Bay, Hong Kong, April 25, 1898 - May 1, 1898



The American Capture of Manila and Subsequent Movements (August 13, 1898)

- American attack route
- The U.S. squadron fires upon the Spanish ships in line ahead.
- Dewey halts the attack and allowed his men to have breakfast.
- Fire of shore batteries
- Spanish ships







Mock Battle of Manila, August 13, 1898

- | | | | | | |
|--|--|--|-----------------------------|----------|--|
| | Line of fresh water supply from Sampaloc | | Filipino trenches | 1 | American Navy bombards Fort San Antonio Abad. |
| | Aguinaldo's troops cut off the water supply | | Spanish trenches | 2 | Filipino troops build trenches around Intramuros. |
| | Filipino assault from different directions | | Spanish troops | 3 | American troops march towards Intramuros. |
| | Advance of U.S. troops (Second Brigade under Gen. F.V. Greene) | | American troops | 4 | American Navy bombards Spanish positions in Intramuros. |
| | Advance of U.S. troops (First Brigade under Gen. Arthur MacArthur) | | Filipino troops | 5 | American troops march towards San Miguel and Binondo area following the surrender of Intramuros. |
| | | | Spanish-occupied Intramuros | | |



Establishment of the First Republic

- A**  First ratification of the Proclamation of Independence (August 1, 1898).
- B**  Second ratification of the Proclamation of Independence (September 15, 1898).
-  Territories represented in the Malolos Congress and in the ratification of the Proclamation of Independence but at the same time had their own government which did not recognize the authority of the Revolutionary Government at Malolos.
- C**  Territories representing the full extent of the territory administered by the First Republic (excluded is the overseas territory of Palau which designated a delegate to Congress).

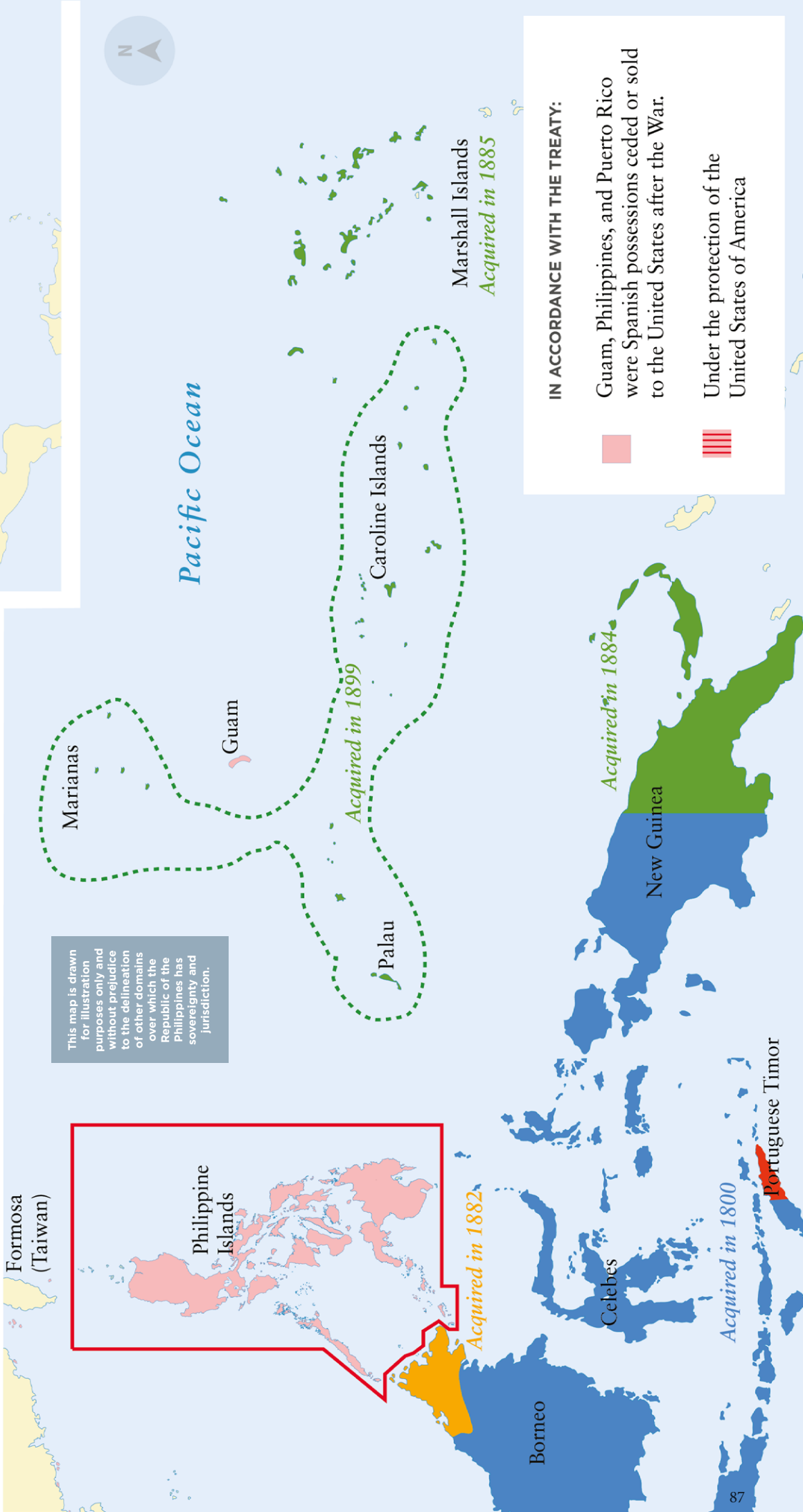
Base Map: *Mapa General, Islas Filipinas* Observatorio de Manila, United States Coast and Geodetic Survey, No. 2, Longitud E. del Meridiano de Greenwich, (Baltimore: A. Hoen and Co., 1899)

This map is drawn for illustration purposes only and without prejudice to the delineation of other domains over which the Republic of the Philippines has sovereignty and jurisdiction.

Treaty of Paris of 1898

(as amended by the Treaty of Washington of 1900)

- Spanish colonies
 - German colonies
 - Dutch colonies
 - British colony
 - Portuguese colony
-
- Philippine territory by virtue of the Treaty of Paris
 - Sold to Germany by the Spanish after the Spanish-American War



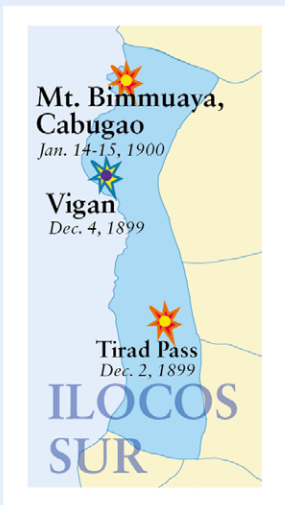
This map is drawn for illustration purposes only and without prejudice to the delineation of other domains over which the Republic of the Philippines has sovereignty and jurisdiction.



Philippine and American Dispositions on the Eve of War 1899

ZONE 1	ZONE 1	Bacoor, Pineda (now part of Pasay), Pasay, Las Piñas, Malate, Parañaque, Paco, Binondo, San Miguel, San Sebastian (now part of Tondo), San Nicolas, Quiapo, and Tondo
Brig. Gen. Mariano Noriel Lt. Col. Juan Cailes	ZONE 2	Pasig, Taguig, Sta. Ana, San Pedro de Makati (Makati), and Province of Morong (Rizal)
ZONE 2	ZONE 2	Pasig, Taguig, Sta. Ana, San Pedro de Makati (Makati), and Province of Morong (Rizal)
Brig. Gen. Pio del Pilar Lt. Col. Luciano San Miguel	ZONE 3	San Mateo, Marikina, Montalban, Mandaluyong, Pandacan, San Juan del Monte, and San Francisco del Monte.
ZONE 3	ZONE 3	San Mateo, Marikina, Montalban, Mandaluyong, Pandacan, San Juan del Monte, and San Francisco del Monte.
Col. Antonio Montenegro Lt. Col. Hermogenes Bautista	ZONE 4	Caloocan, Novaliches, Tambobong (Malabon), and San Jose de Navotas.
ZONE 4	ZONE 4	Caloocan, Novaliches, Tambobong (Malabon), and San Jose de Navotas.
Brig. Gen. Pantaleon Garcia Col. Cipriano Pacheco		

● American positions ● Towns



Battles of the Philippine-American War

(Abridged list of Battles and Skirmishes, 1899-1901)

- Battles
- Skirmish
- Guerrilla
- Luzon
- Visayas
- Mindanao

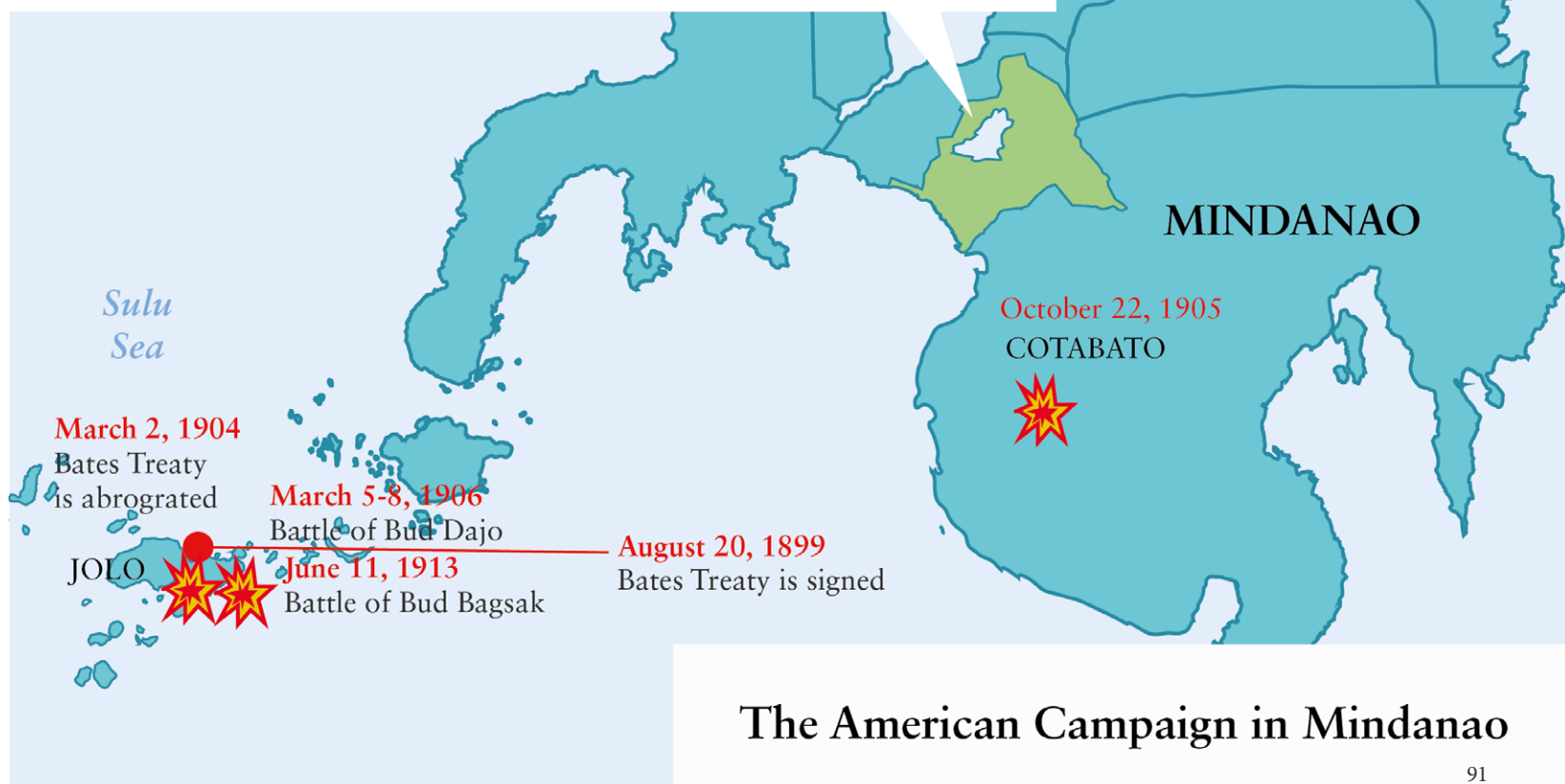


Brig. Gen. Frederick Funston's route to capture President Aguinaldo



The American Campaign in Northern Luzon to Capture President Emilio Aguinaldo

- Major General Henry Lawton's command
- Lieutenant General Arthur MacArthur's command
- Major General Loyd Wheaton's command
- President Emilio Aguinaldo and company's retreat to the mountains
- Via USS Vicksburg
- Route to Palanan, Isabela
- ★ Provincial Capitals
- Towns
- - - Provincial boundaries



Political Map of the Philippines in the First Decade of American Colonial Rule



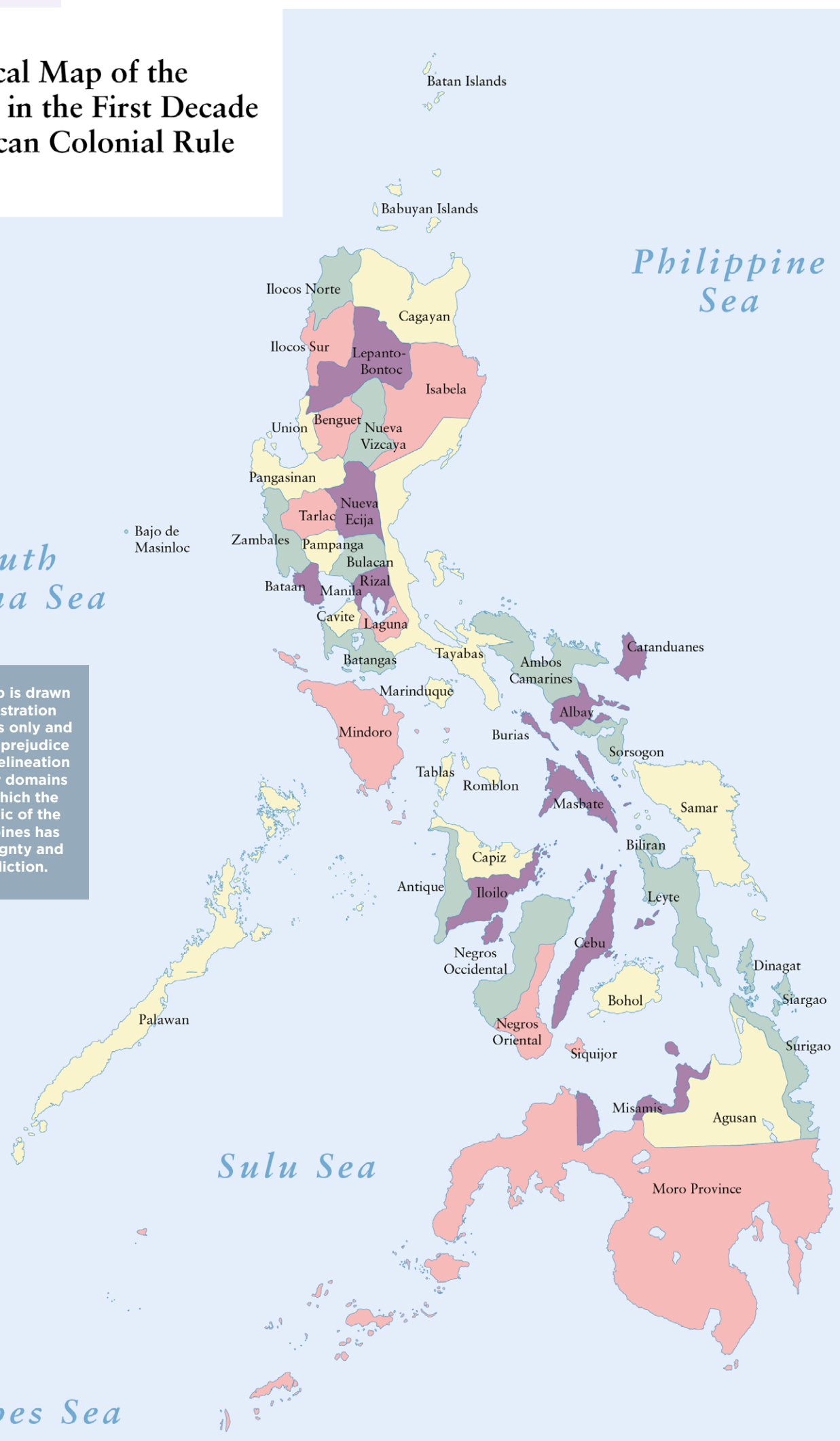
South China Sea

Philippine Sea

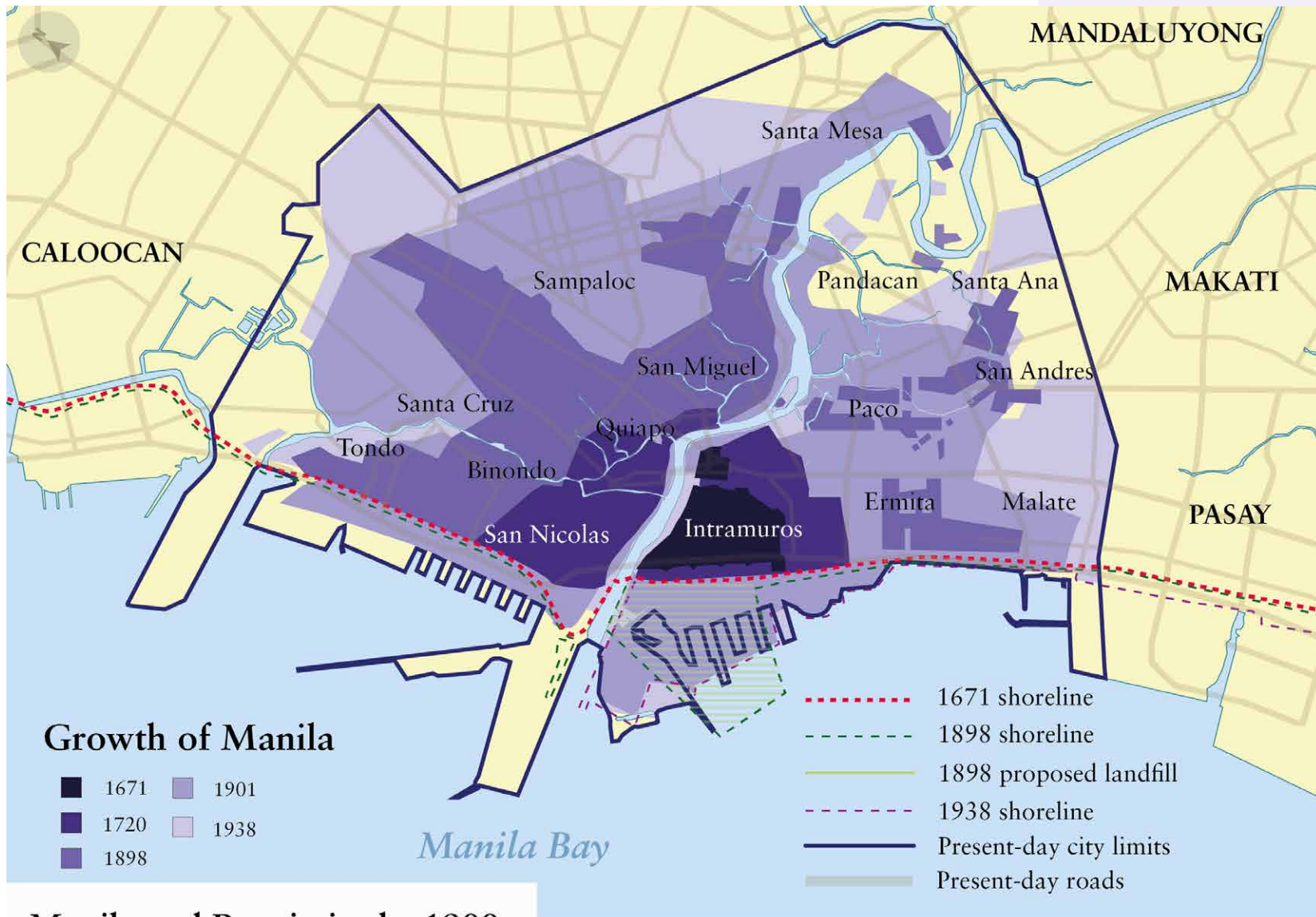
Sulu Sea

Celebes Sea

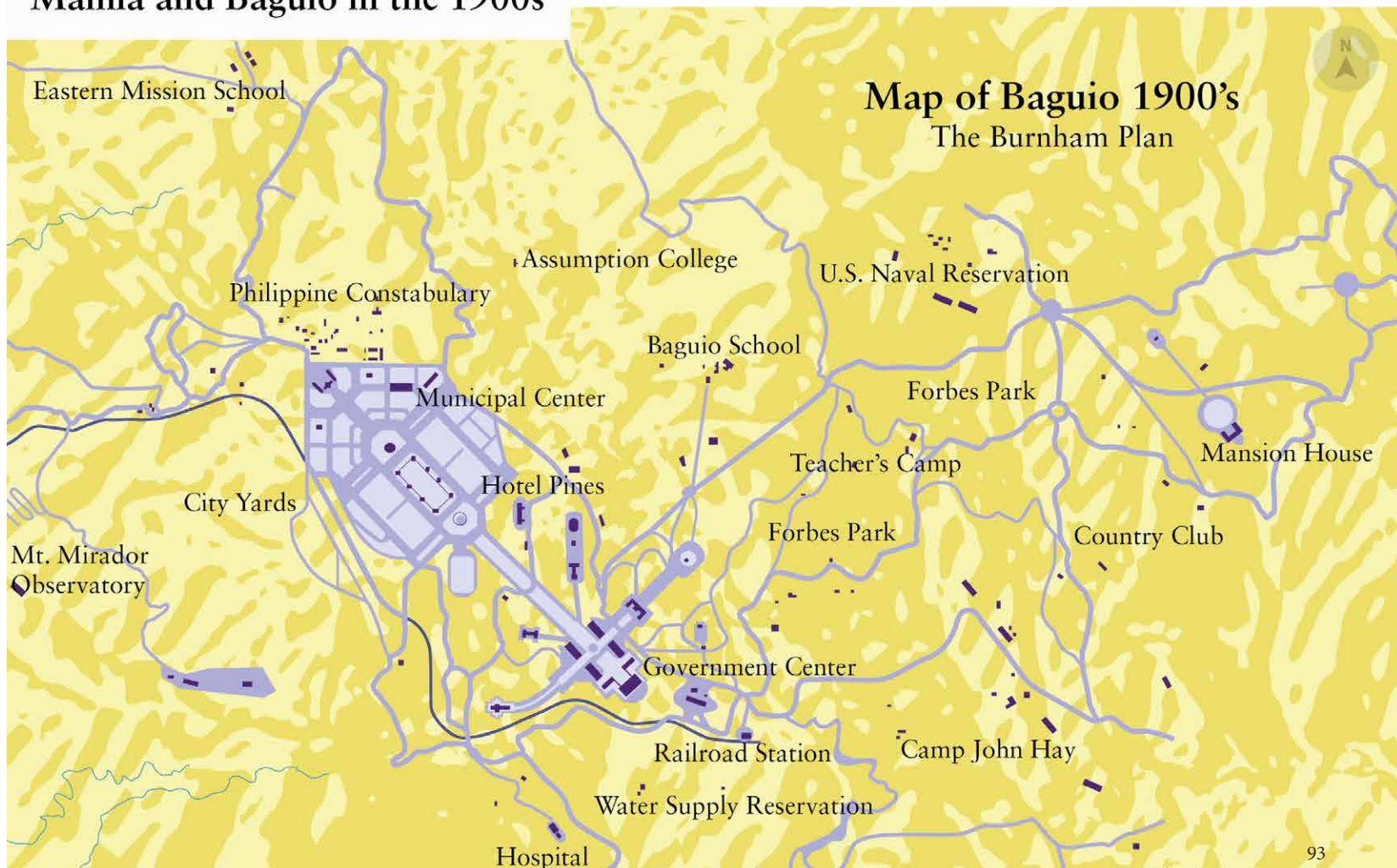
This map is drawn for illustration purposes only and without prejudice to the delineation of other domains over which the Republic of the Philippines has sovereignty and jurisdiction.



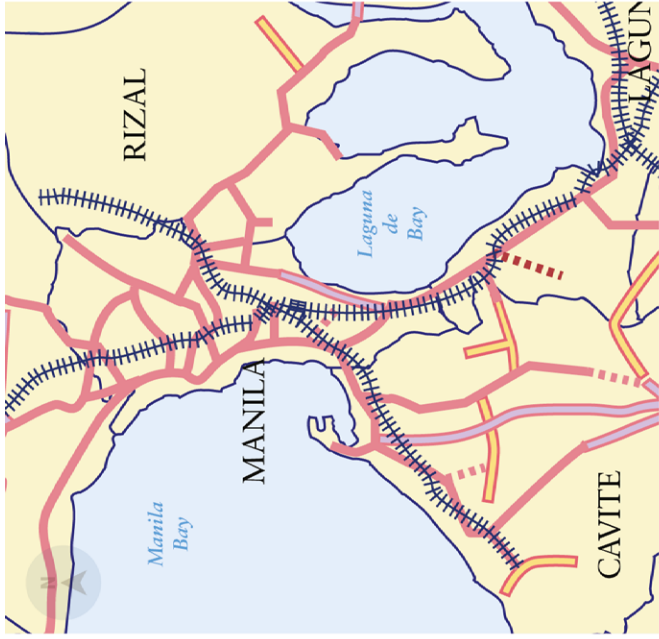
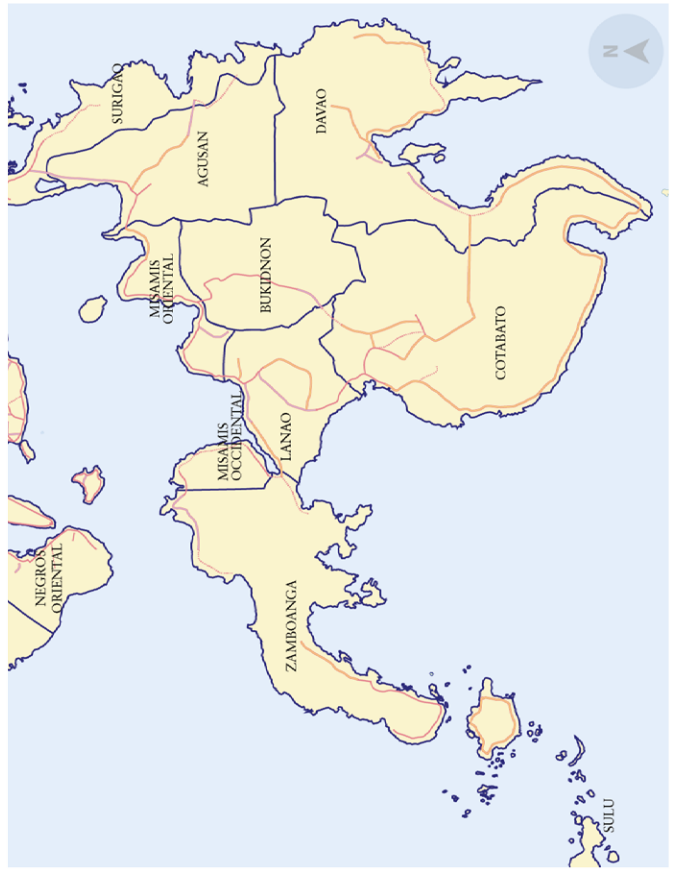
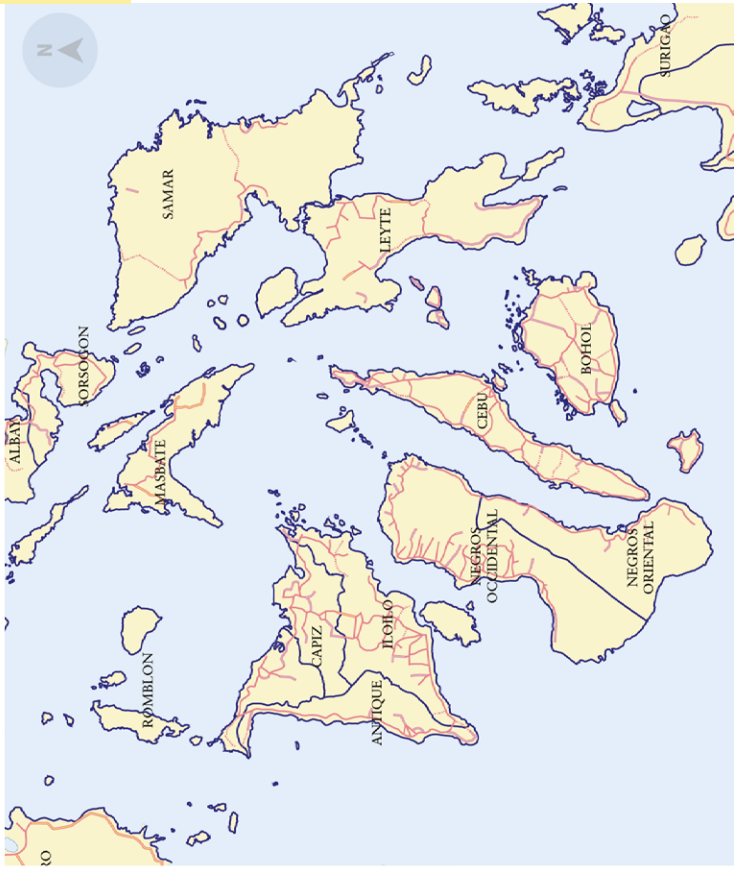
Base map: *Map of the Philippine Islands* (Baltimore: Yonkers-on-Hudson, World Book Company, 1908).



Manila and Baguio in the 1900s

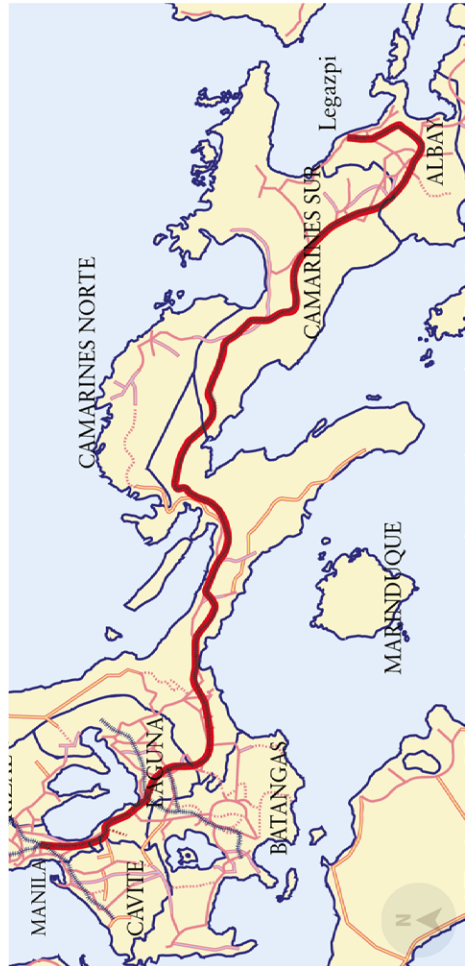


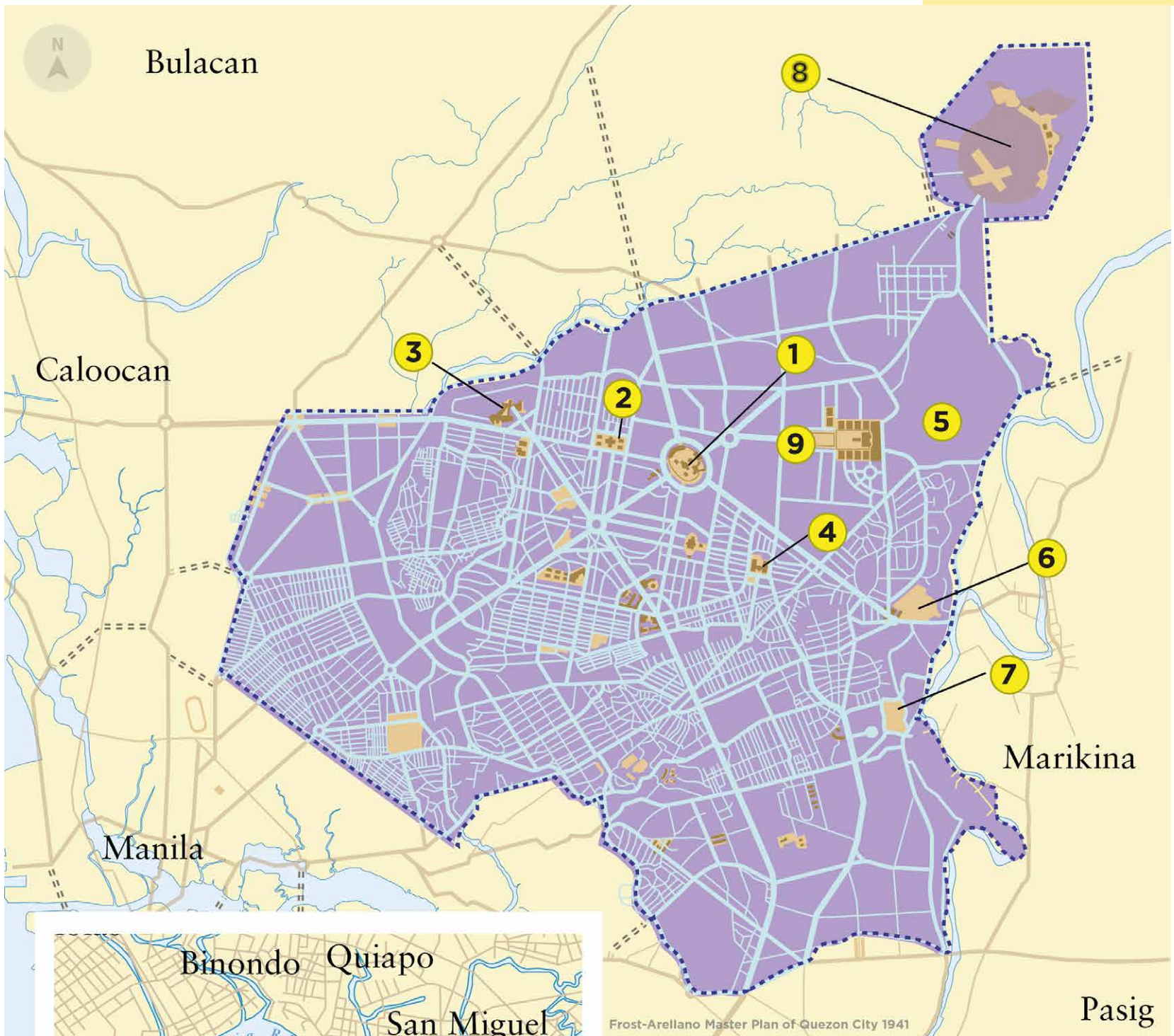
Political Map of the Philippines under the Commonwealth



- First class roads
- Proposed roads
- Provincial borders
- Second class roads
- Construction
- Railways
- Manila-Legazpi Railroad

This map is drawn for illustration purposes only and without prejudice to the delineation of other domains over which the Republic of the Philippines has sovereignty and jurisdiction.

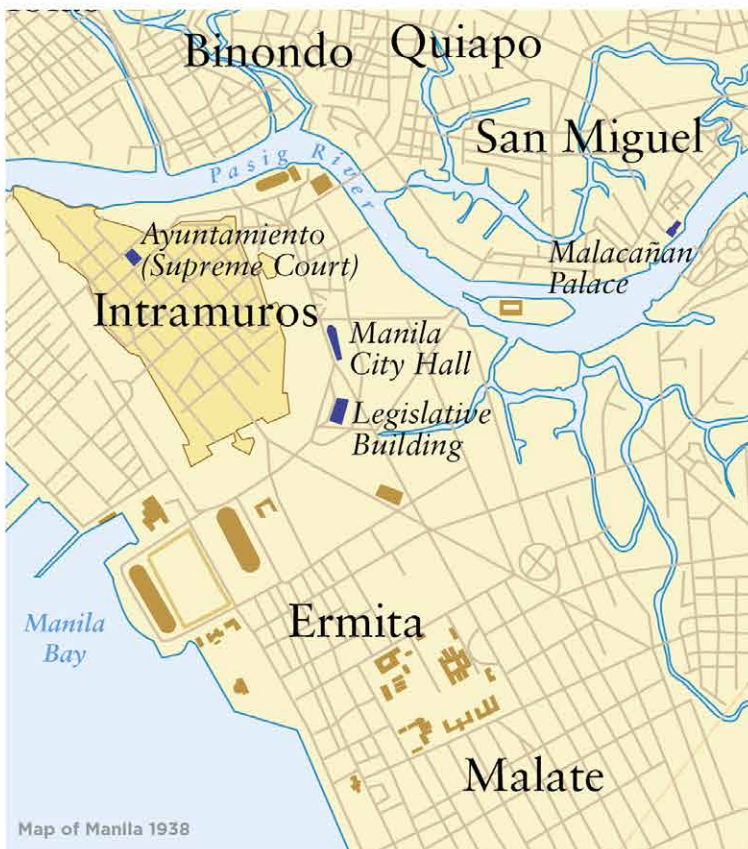




Frost-Arellano Master Plan of Quezon City 1941

Initial City Planning of Quezon City and Manila during the Commonwealth

- 1 Proposed Capitol Building
- 2 Executive Mansion
- 3 National Exposition
- 4 Supreme Court
- 5 Natural Park
- 6 City Cemetery
- 7 National Cemetery
- 8 Philippine Military Academy
- 9 University of the Philippines




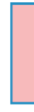













Map of Manila 1938

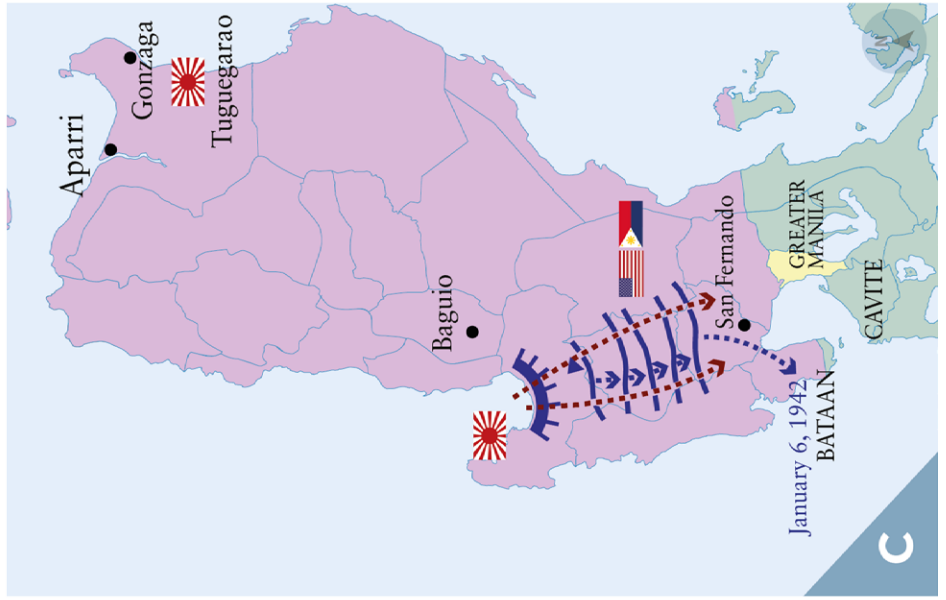
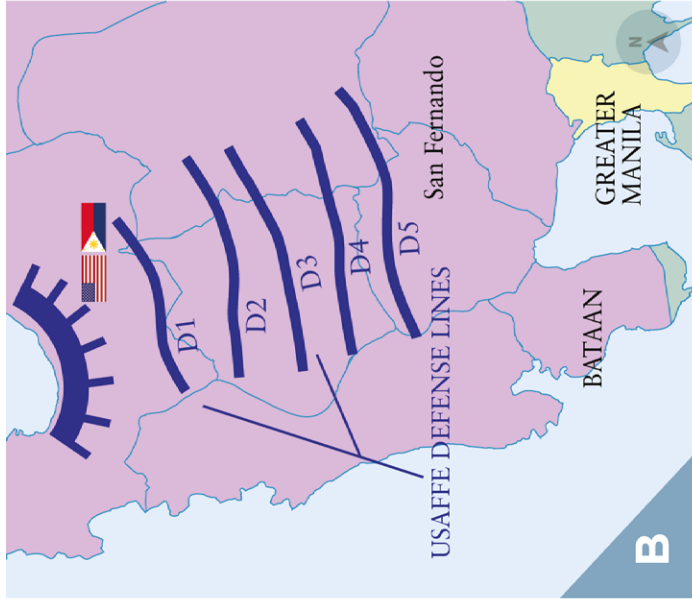
The Japanese Invasion of the Philippines

(Major Japanese Landings from December 10, 1941 to January 6, 1942)

USAFFE AREA OF COMMAND

-  **North Luzon Force**
Maj. Gen. Jonathan Wainwright
-  **South Luzon Force**
Brig. Gen. George M. Parker Jr.
-  **Reserve Force**
Maj. Gen. Basilio Valdes
-  **Visayan-Mindanao Force**
Brig. Gen. William F. Sharp

-  December 10, 1941
-  December 12, 1941
-  December 20, 1941
-  December 22, 1941
-  December 23, 1941
-  December 24, 1941
Japanese troops invade Jolo
-  December 27-31, 1941
Japanese advancing troops break through the USAFFE's line of defense.
-  Japanese advance
-  PH-U.S. withdrawal
-  PH-U.S. coastal defense
-  PH-U.S. line of defense



This map is drawn for illustration purposes only and without prejudice to the delineation of other domains over which the Republic of the Philippines has sovereignty and jurisdiction.

Evacuation Routes

February - March 1942

A

EVACUATION ROUTE OF THE CURRENCY RESERVES OF THE COMMONWEALTH

February 3 - March 3, 1942



Submarine USS Trout
(to Pearl Harbor via East China Sea)

GENERAL DOUGLAS MACARTHUR'S ROUTE OF ESCAPE

March 11 - 17, 1942



(Mar 12 - 14) PT Boat 41
Corregidor - Del Monte



(Mar 16 - 17) B-17
Del Monte - Australia

PRESIDENT MANUEL L. QUEZON'S ROUTE OF ESCAPE

February 20 - March 26, 1942



(Feb 20-22)
Submarine USS Swordfish
Corregidor - Antique



(Feb 22)
Land Transportation
Antique - Iloilo



(Feb 24-25)
MV Princess of Negros
Iloilo - Negros



(Feb 25-March 18)
Land Transportation
Bacolod - Dumaguete



(Mar 18 - 19)
Torpedo Boat PT 35
to Mindanao



(Mar 26) B-17
Del Monte - Australia

CHIEF JUSTICE JOSE ABAD SANTOS' ROUTE OF ESCAPE

February 20 - April 7, 1942



(Feb 20-22)
Submarine USS Swordfish
Corregidor - Antique



(Feb 22)
SS Don Esteban
Antique - Iloilo



(Feb 25-April 7)
Land Transportation
Inspects different towns in Negros



(April 7)
Ferryboat
Negros - Cebu

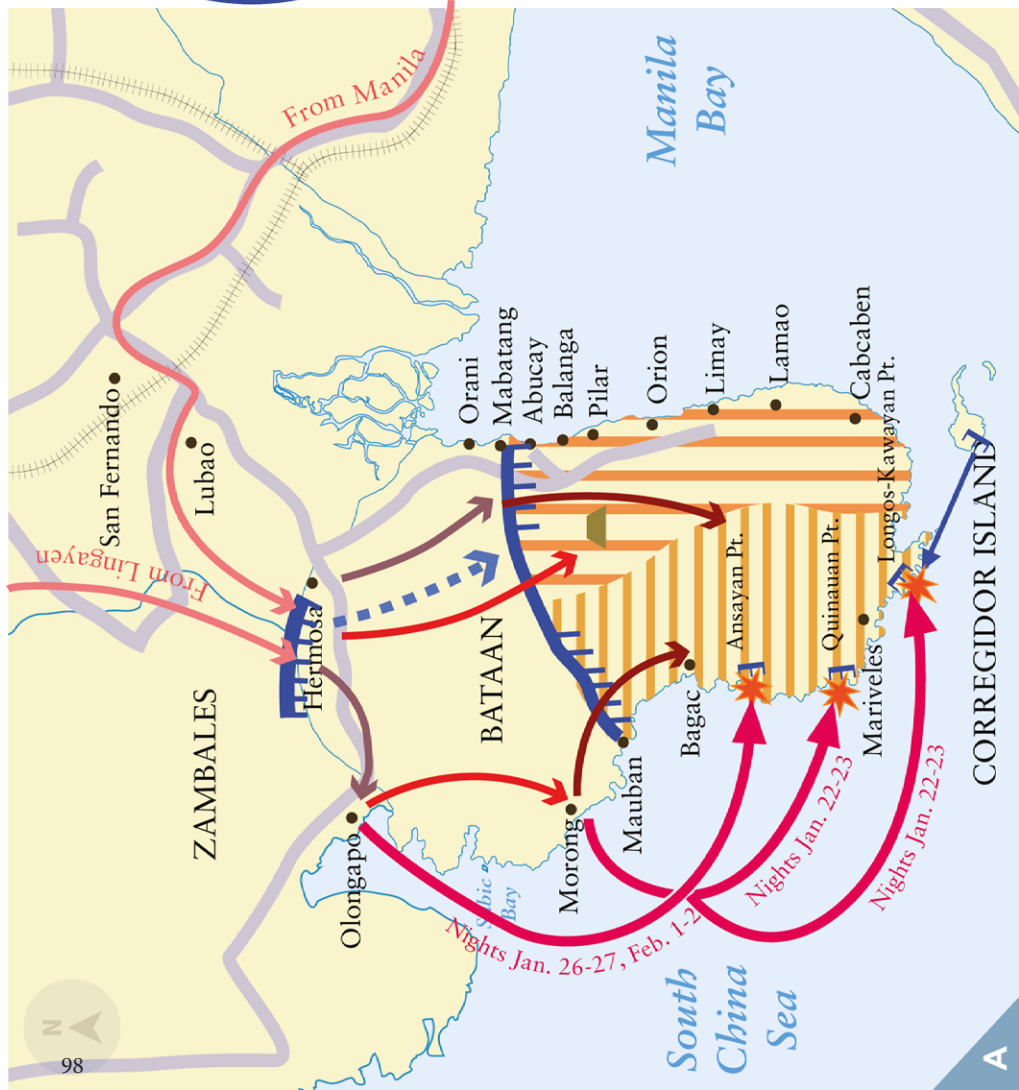
B



B



This map is drawn for illustration purposes only and without prejudice to the delimitation of other domains over which the Republic of the Philippines has sovereignty and jurisdiction.



JAPANESE ADVANCE

- January 2-6, 1942
- January 16, 1942
- January 17, 1942
- January 23, 1942
- USAFFE Defense line

USAFFE WITHDRAWALS

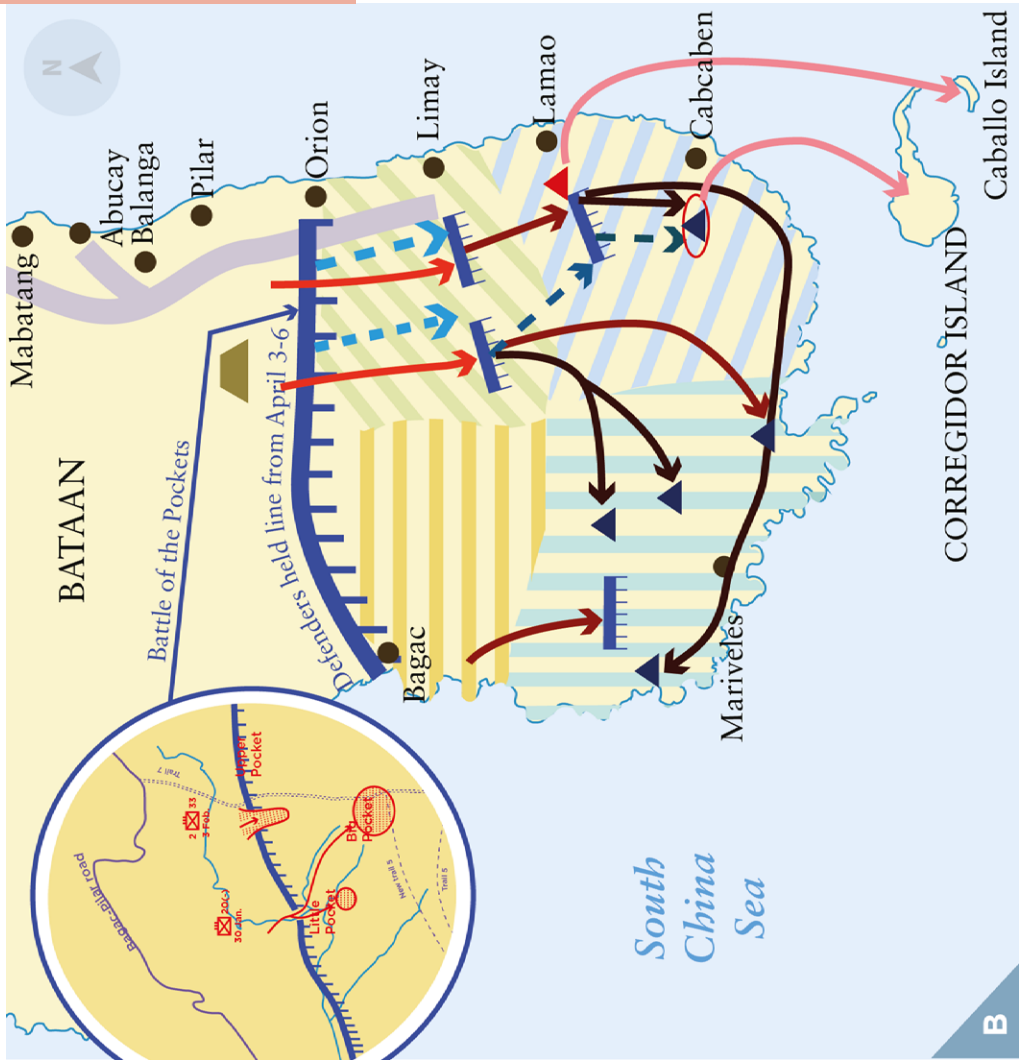
- January 16, 1942
- February 1, 1942
- National Highways

BATTLE OF THE POINTS

- January 22-February 2, 1942
- Fire support from Corregidor
- USAFFE Coastal Defense
- Japanese battalion destroyed

AREA COMMAND JAN-FEB 1942

- I Corps (Maj. Gen. Jonathan Mayhew Wannright)
- II Corps (Maj. Gen. George Parker)



JAPANESE ADVANCE

- April 6, 1942
- April 8-9, 1942
- April 9, 1942
- May 5-7, 1942

USAFIP WITHDRAWALS

- April 6-7, 1942
- April 8-9, 1942
- April 9, 1942

AREA COMMAND APRIL-MAY 1942

- I Corp (Maj. Gen. Albert Jones)
- II Corp (Maj. Gen. George Parker)
- Service Command Area (Brig. Gen. Allan C. McBride)
- West Sector 71st Division
- East Sector 2nd Reg. Division

The Battle of Bataan

- Provinces
- ##### Railways
- ▲ Mt. Samat

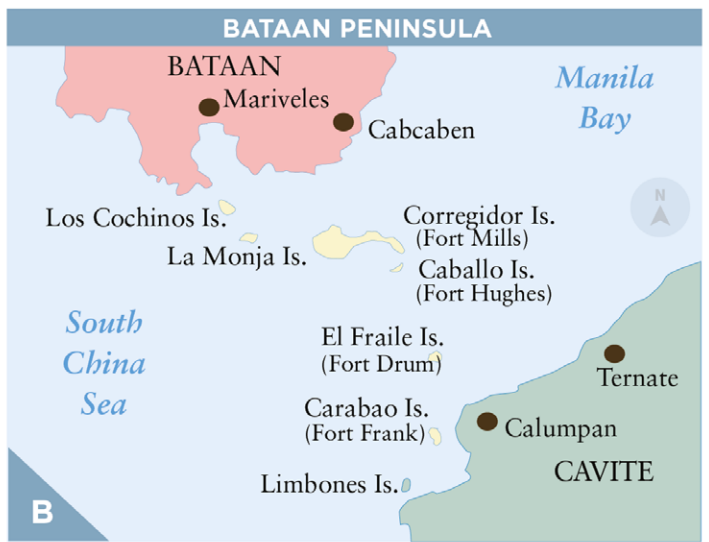

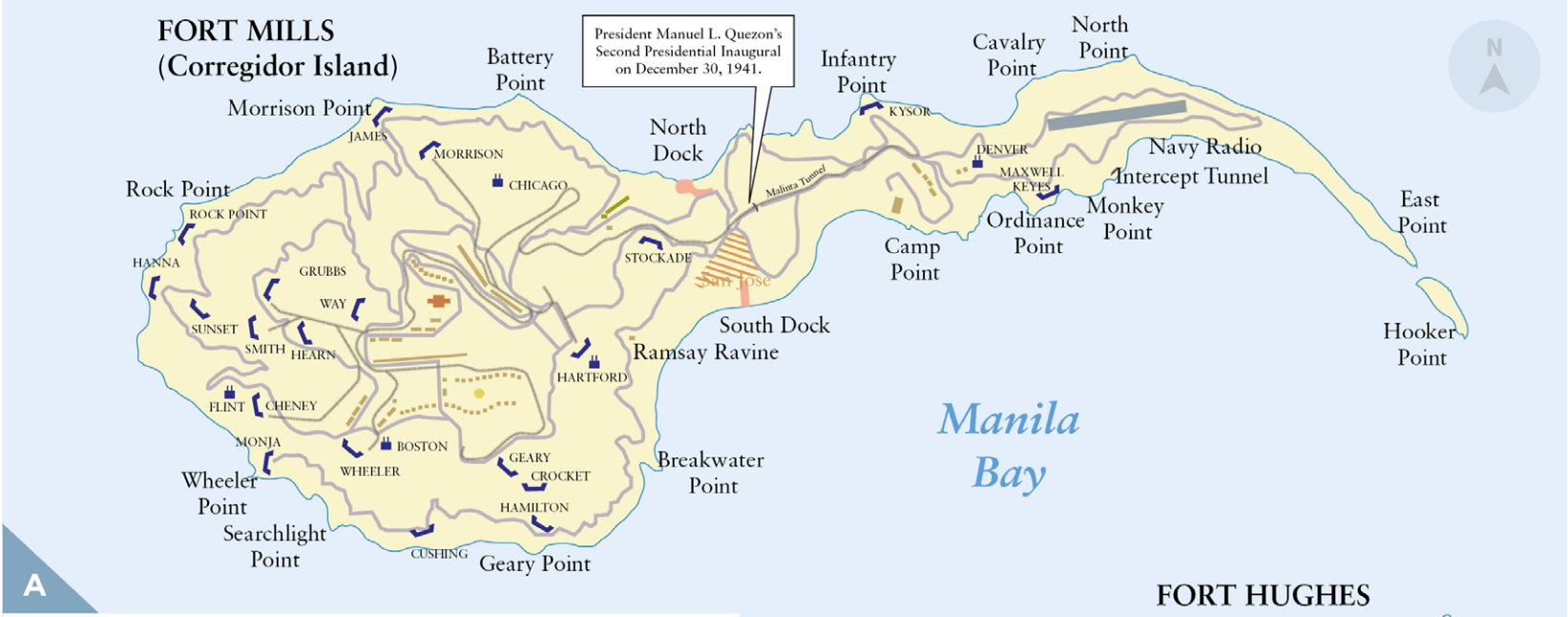


The Bataan Death March

■■■■■ 78,000 prisoners march on foot
 (66,000 Filipino and 12,000 Americans)
 Around 7,000 - 10,000 died on the way
 Only 54,000 reached the Camp

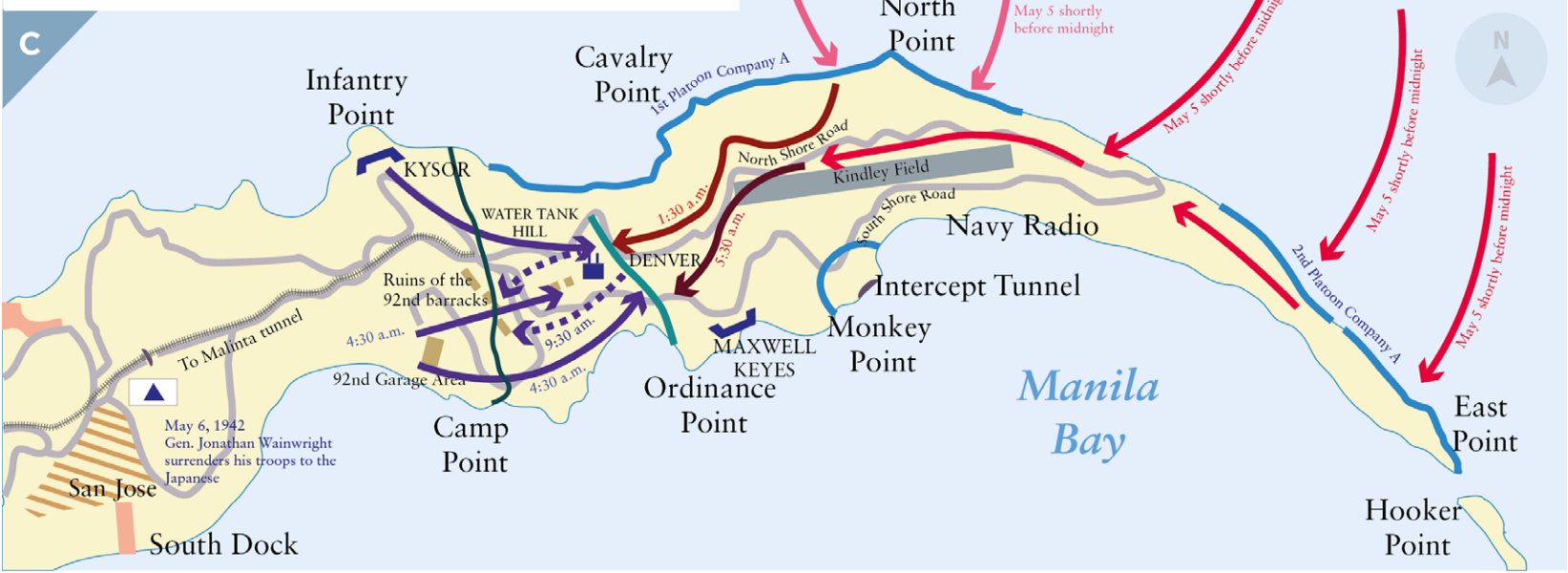
————— Train ride
 Railways
 National Highway

▲ Prison Camp
● Towns



BATTERY POSITIONS

- Roads
- Trolley system
- Anti-aircraft guns
- Gun battery
- Light house
- Tunnel entrance
- Kindley field
- Power plant
- Ports
- Hospital
- Barracks/structures
- Town



The Japanese Capture of Corregidor (May 5-6, 1942)

- | | | | |
|----------------------------------|---|---------------------|---|
| MAY 5, 1942 | PH-U.S. beach and land defense | MAY 6, 1942 | USAFIP counter defense |
| Japanese advance before midnight | PH-U.S. new defense line after midnight | Japanese advance | USAFIP withdrawal |
| 1st battalion | | 1st battalion | Gen. Wainwright surrenders his troops to the Japanese at noon |
| 2nd battalion | | 2nd battalion | |
| | | Denver defense line | |

Major Guerrilla Forces in the Philippines

- Area of Guerrilla Forces
- Guerrilla stations
- Intelligence party stations sent by GHQ

USAFIP NL
Major Russell W. Volckmann

LAPHAM GUERRILLA
Major Robert Lapham

HUKBALAHAP

WLGF
Col. Gyles Merrill

HUNTERS-ROTC
Eleuterio Adevos

Capt. Sofronio Untalan

Capt. Esteban Beloncio

Lt. Col. Enrique Jurado

Maj. Ramon Ruffy

6TH MILITARY DISTRICT
Col. Macario Peralta

PALAWAN SPECIAL BATTALION
Major Pablo Muyco

This map is drawn for illustration purposes only and without prejudice to the delineation of other domains over which the Republic of the Philippines has sovereignty and jurisdiction.

7TH MILITARY DISTRICT AND CEBU AREA COMMAND
Col. Salvador Abcede

8TH MILITARY DISTRICT AND CEBU AREA COMMAND
Lt. Col. James Cushing

BOHOL AREA COMMAND
Major Ismael Ingeniero

SULU AREA COMMAND
Lt. Col. Alejandro Suarez

ECLGA
Col. Edwin Ramsey

ANDERSON GUERRILLA
Maj. Bernard L. Anderson

MARKING GUERRILLAS
Col. Marcos Agustin

PRES. QUEZON'S OWN GUERRILLA
Vicente Umali

VINZON'S TRAVELLING GUERRILLA
Francisco Boayes

CAMP BALINTAWAK GUERRILLA
Lt. Col. Montano Zabat

Capt. Juan Miranda

LAPUS' GUERRILLA
Major Licerio Lapus

ESCUDEROS' GUERRILLA
Gov. Salvador Escudero

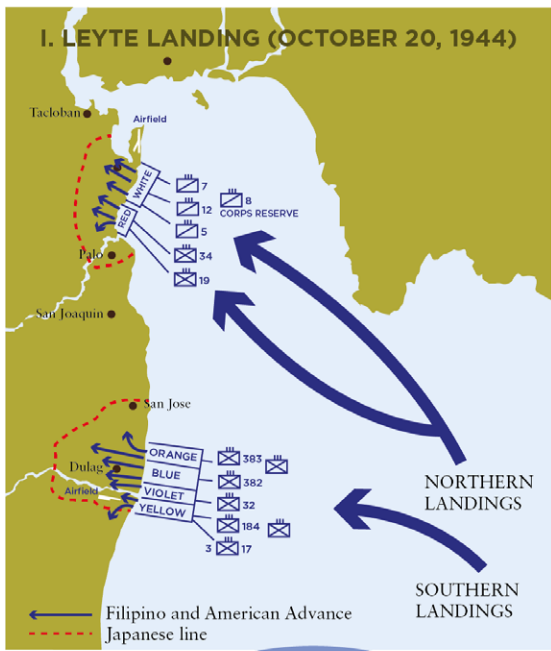
2 COMBAT TEAM (61st DIVISION PANAY)
Major Vicente Tansiongco

SAMAR AREA COMMAND
Lt. Col. Charles Smith

LEYTE AREA COMMAND
Col. Ruperto Kangleon

10TH MILITARY DISTRICT
Col. Wendell Fertig





This map is drawn for illustration purposes only and without prejudice to the delineation of other domains over which the Republic of the Philippines has sovereignty and jurisdiction.

- American Forces
- Japanese Forces
- ▲ Sunken American ships
- ★ American attacks
- ✈ American bomber planes
- ▲ Sunken Japanese ships

Liberation Campaigns

III. LIBERATION OF LUZON (DECEMBER 1944 - JUNE 1945)

LINGAYEN GULF LANDING



U.S. 6TH ARMY
Lands on January 9, 1945
Gen. Walter Krueger

XIV Corps
37 & 40 Divisions
Lt. Gen. Oscar Griswold

I Corps
6 & 43 Divisions
Maj. Gen. Innis Swift

XI Corps
Gen. Charles Hall
8th Army

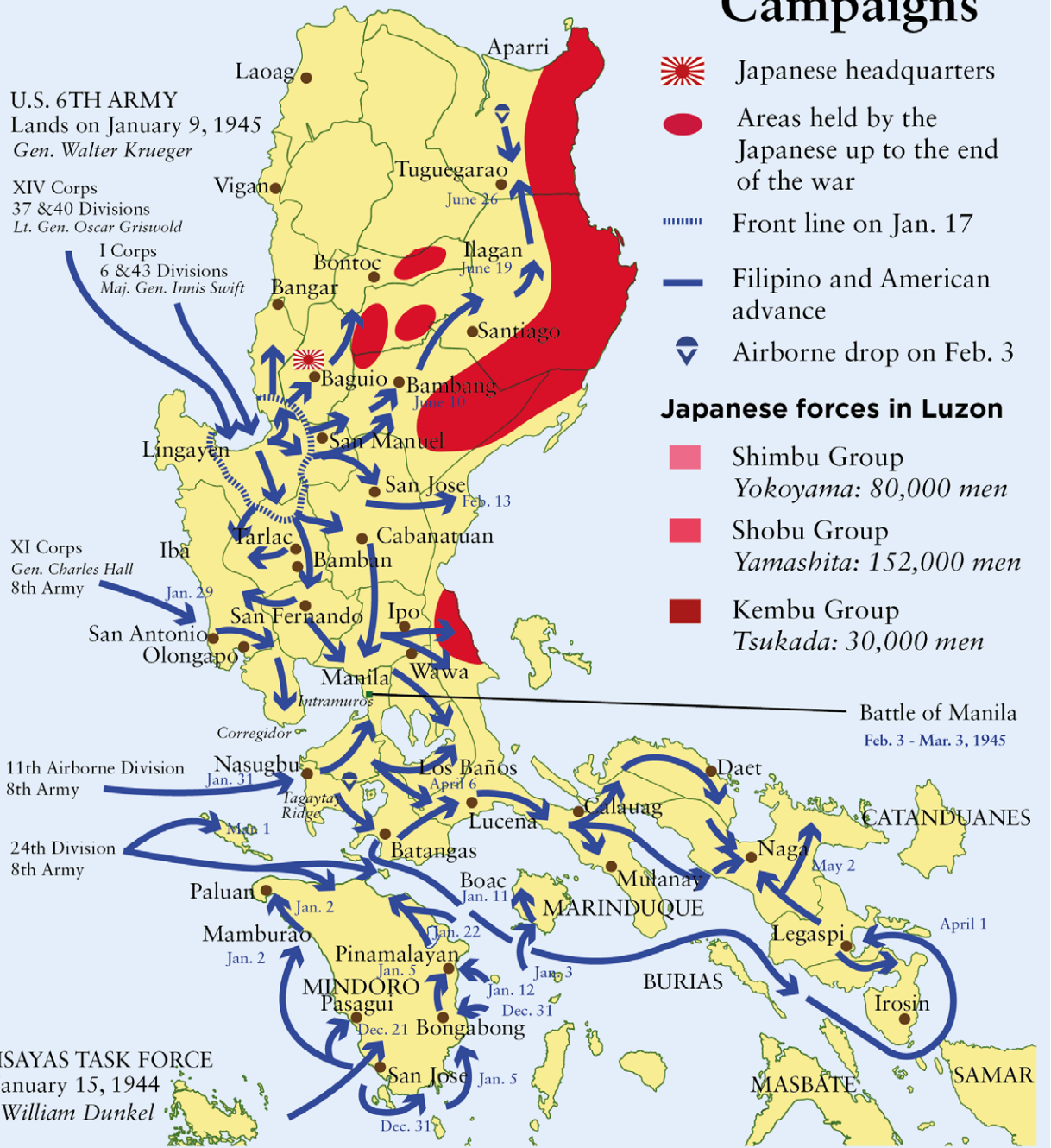
11th Airborne Division
8th Army

24th Division
8th Army

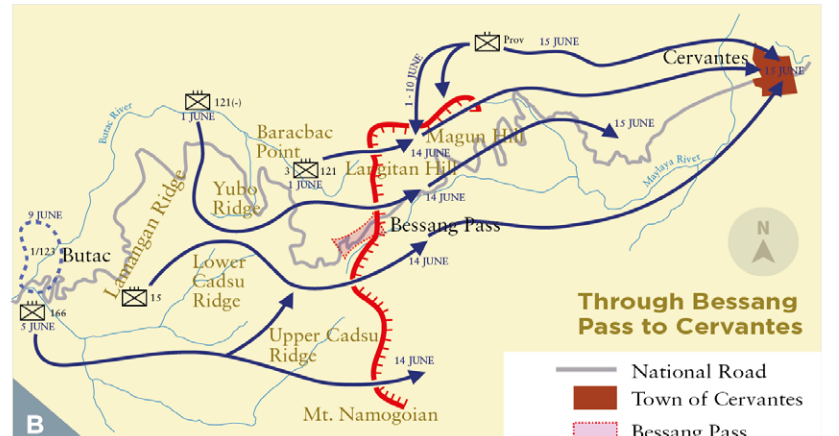
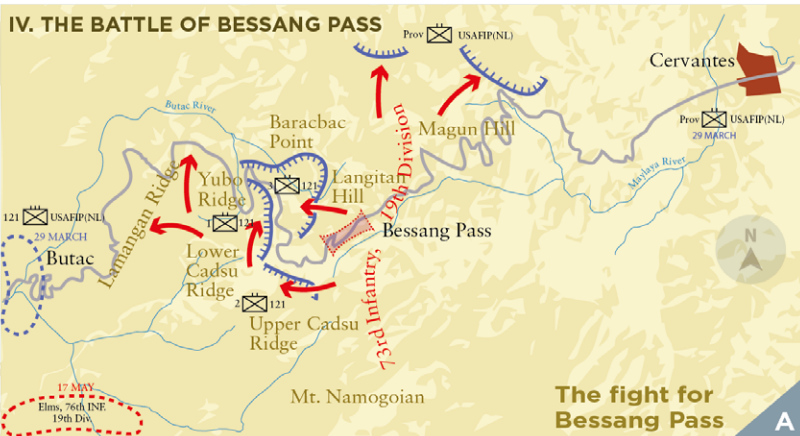
WESTERN VISAYAS TASK FORCE
Lands on January 15, 1944
Brig. Gen. William Dunkel

- Japanese headquarters
 - Areas held by the Japanese up to the end of the war
 - Front line on Jan. 17
 - Filipino and American advance
 - Airborne drop on Feb. 3
- Japanese forces in Luzon**
- Shimbu Group
Yokoyama: 80,000 men
 - Shobu Group
Yamashita: 152,000 men
 - Kembu Group
Tsukada: 30,000 men

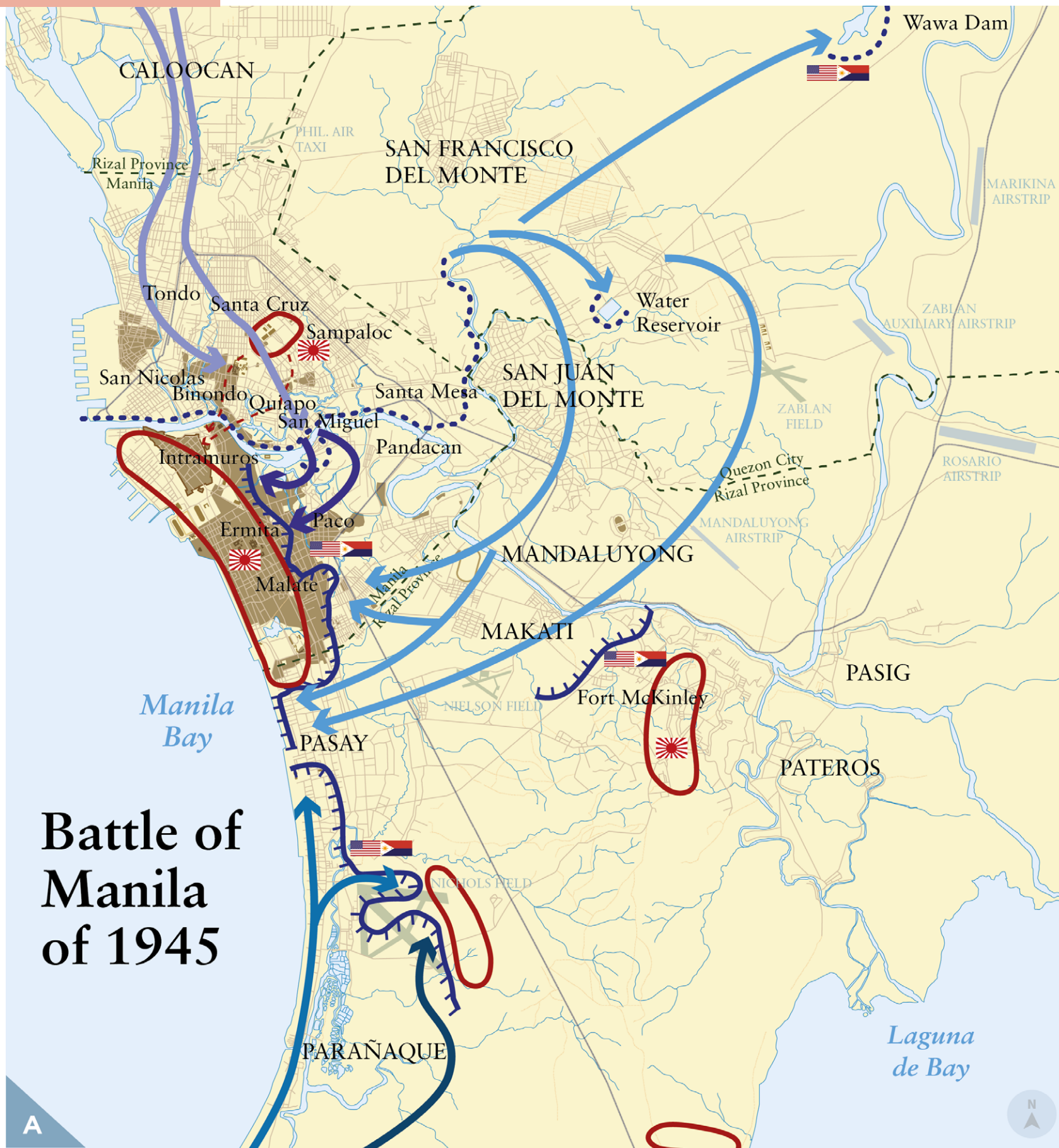
- Areas held by U.S. forces on Jan. 2, 1945
- Track of Lingayen invasion forces headed by Admiral Jesse Oldendorf, Jan 2-6, 1945
- Kamikaze attacks
- Sunken American ships
- Sunken Japanese ships



Battle of Manila
Feb. 3 - Mar. 3, 1945



- A** USAFIP (NL) UNIT LOCATIONS March 29, 1945
- USAFIP (NL) POSITIONS (approx.) May 16, 1945
- JAPANESE ATTACKS May 17-22, 1945
- JAPANESE UNIT LOCATION May 17, 1945
- B** USAFIP (NL) ADVANCE June 1-15, 1945
- USAFIP (NL) UNIT LOCATIONS June 9, 1945
- JAPANESE MAIN LINE OF RESISTANCE (approx.)



A. THE CAPTURE OF MANILA (*The encirclement, February 3-12, 1945*)

- | | | | | | | | |
|-----------------------|---------------------------|----------------------|---------------------|-----------------------|-----------------|--|------------------------|
| Forces from the North | | Forces from the East | | Forces from the South | | | |
| | February 3-4 | | February 7-12 | | February 5-12 | | Japanese defense areas |
| | February 8-12 | | | | February 7-12 | | Japanese withdrawals |
| | PH-U.S. frontline Feb. 7 | | Burned areas | | Main roads | | Boundaries |
| | PH-U.S. frontline Feb. 12 | | Selected structures | | Secondary roads | | Major airfields |
| | | | | | Railways | | Auxiliary airstrips |

B. ABRIDGED LISTING OF MASSACRE SITES IN MANILA

1. Dy Pac Lumber Yard
2. Fort Santiago
3. Manila Cathedral
4. Palacio del Gobernador
5. Ateneo College
6. Cigarette factory
7. Vincentian Central House
8. Asilo de Looban
9. Garage in Paco
10. Philippine Red Cross
11. Concepcion & Campos residence
12. Dr. Moreta's House
13. Tabacalera Building
14. German Club
15. Saint Paul College
16. Price Residence
17. Colorado Street
18. Scottish Rite Temple
19. De La Salle College
20. Carlos Perez-Rubio residence
21. La Concordia College



C. THE CAPTURE OF MANILA

(Eliminating the last resistance, February 23-March 3, 1945)



PH-U.S. Frontline, evening, Feb. 22



PH-U.S. attack Feb. 23-25



PH-U.S. attack Feb. 26-March 3

Structures

Burned areas

Roads

Military boats



Population Density of the Philippines after the Second World War

Philippine Population 1948:
19,234,182

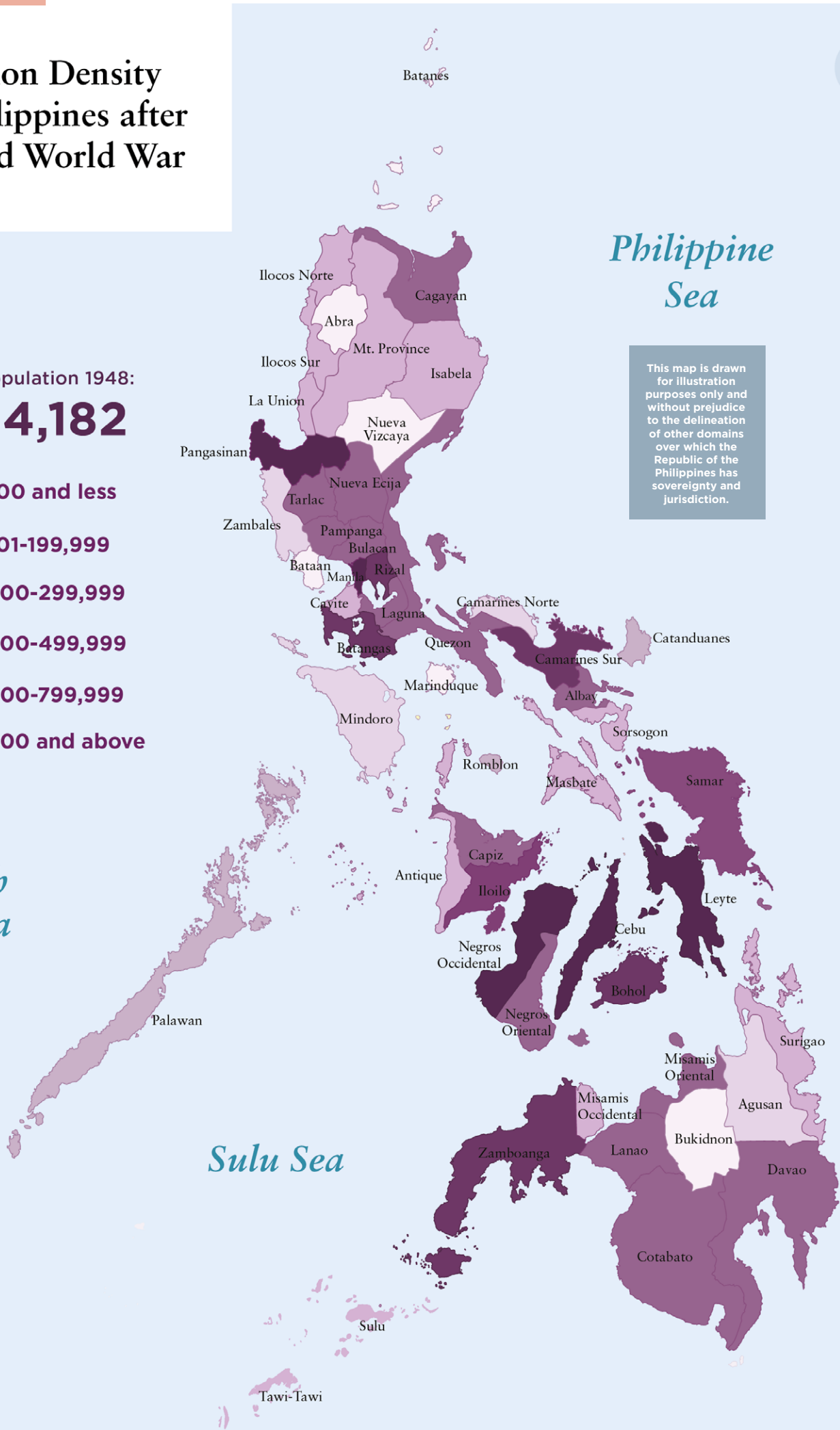
- 100,000 and less
- 100,001-199,999
- 200,000-299,999
- 300,000-499,999
- 500,000-799,999
- 800,000 and above

South China Sea

Sulu Sea

Philippine Sea

This map is drawn for illustration purposes only and without prejudice to the delineation of other domains over which the Republic of the Philippines has sovereignty and jurisdiction.



Political Map of the Philippines under the Third Republic



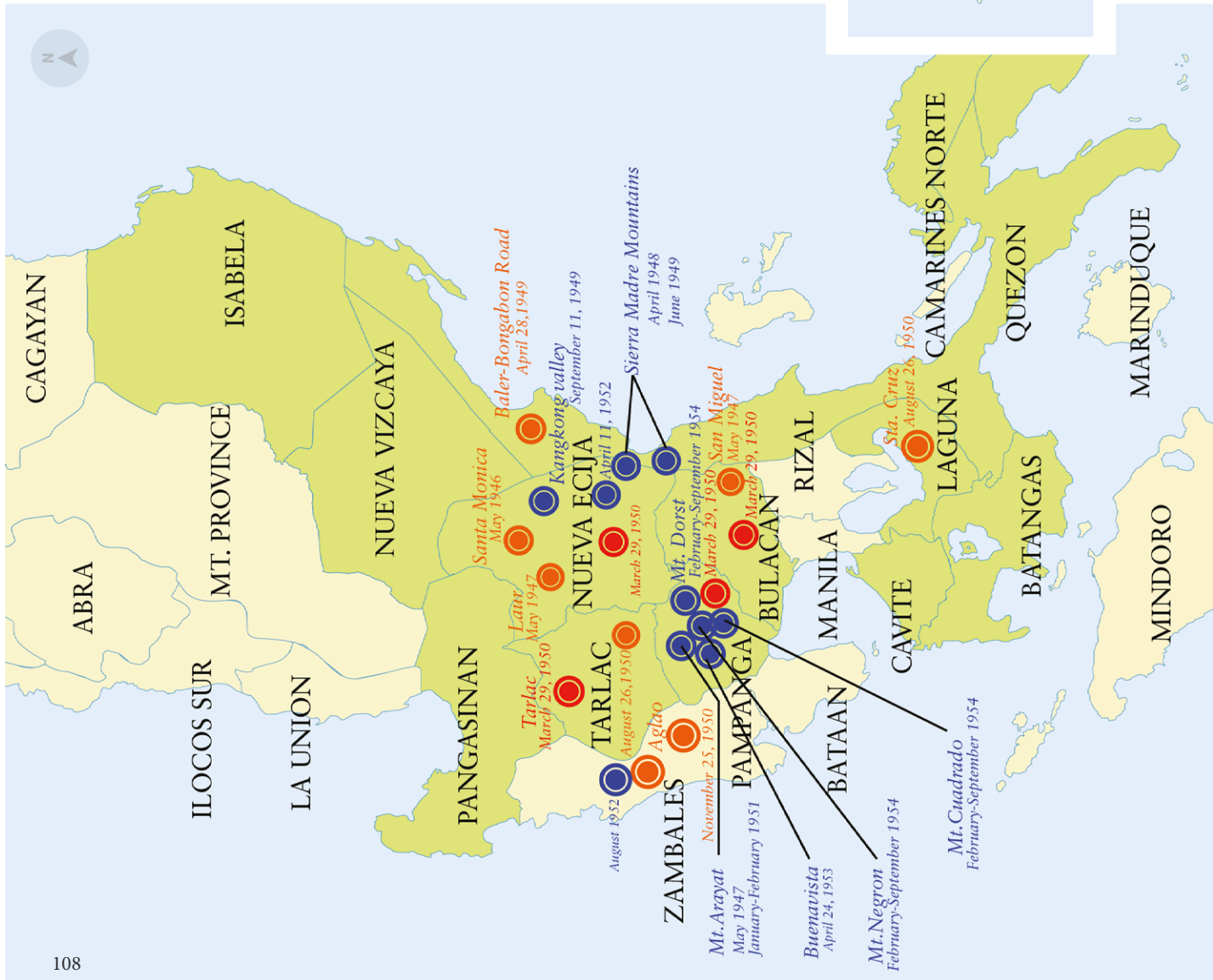
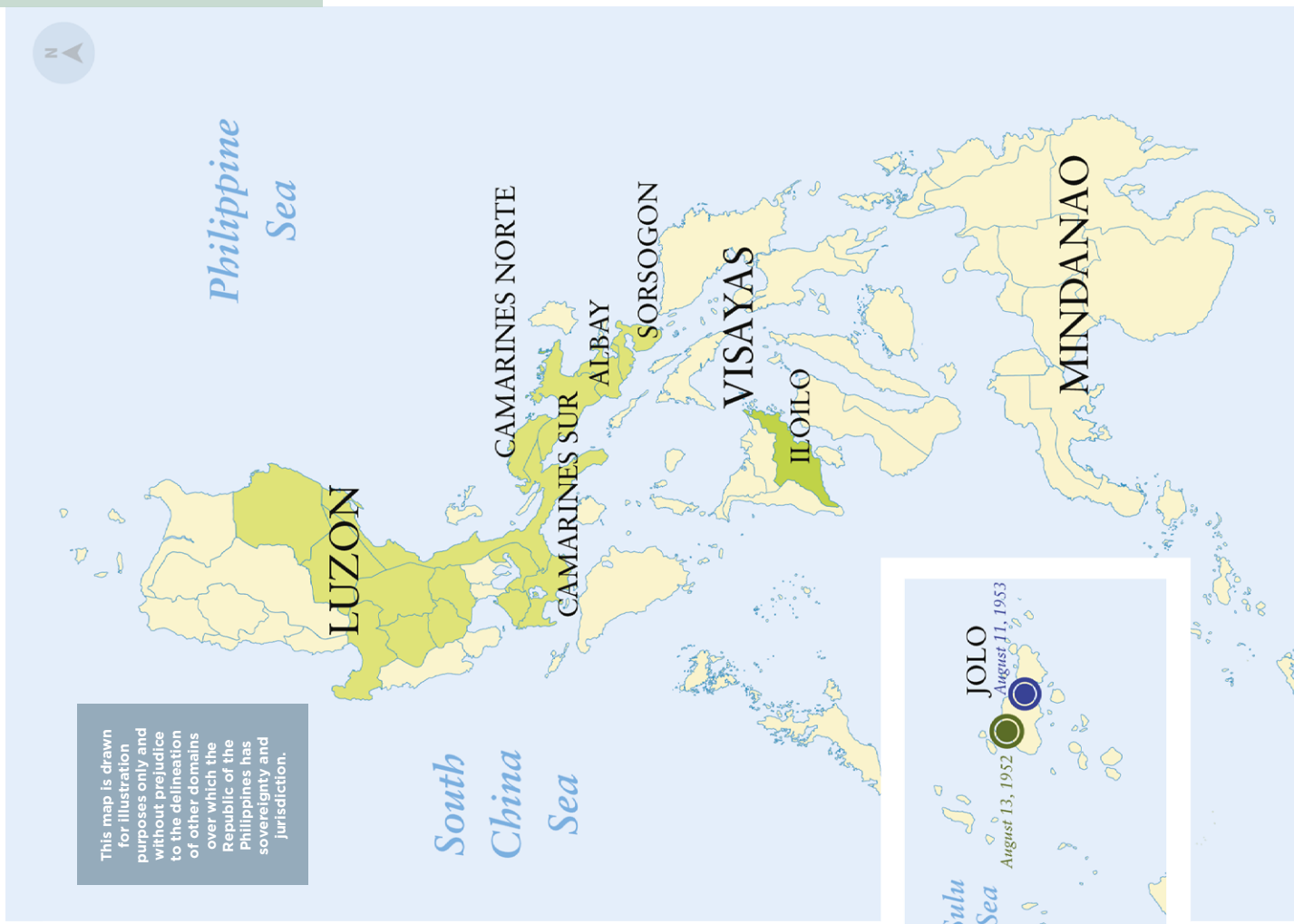
South China Sea

Philippine Sea

Scarborough Shoal



This map is drawn for illustration purposes only and without prejudice to the delineation of other domains over which the Republic of the Philippines has sovereignty and jurisdiction.



Huk and Kamlon Rebellions

Philippine Affiliations to Southeast Asian Organizations

A. SEATO (1954-1977)

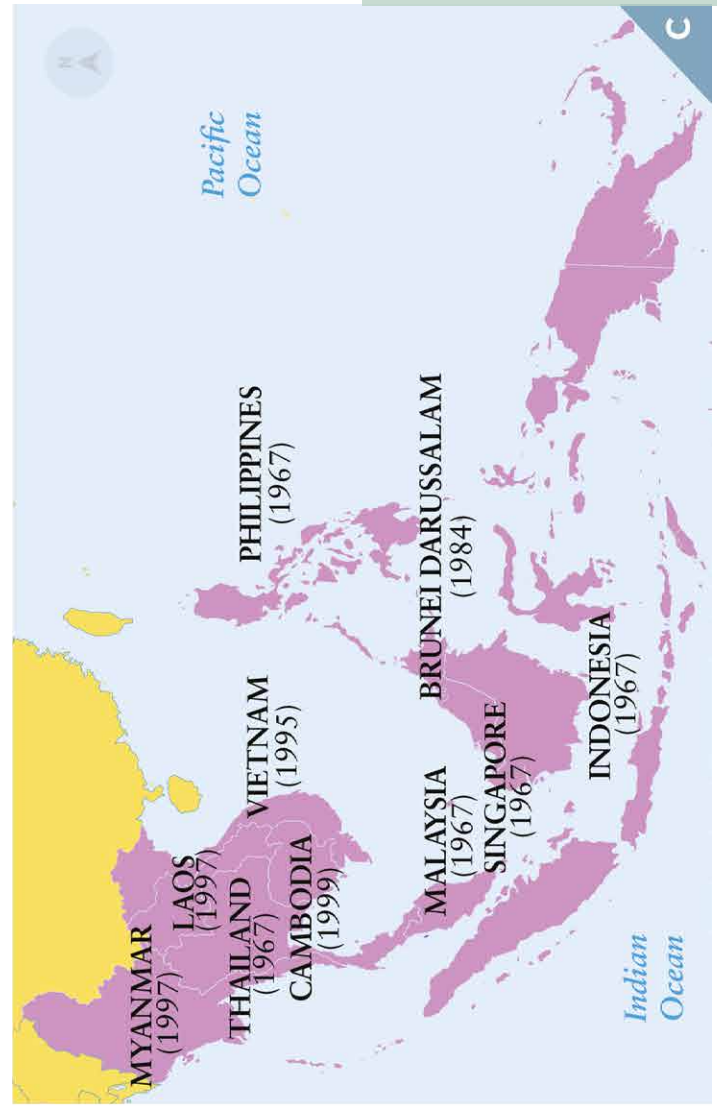
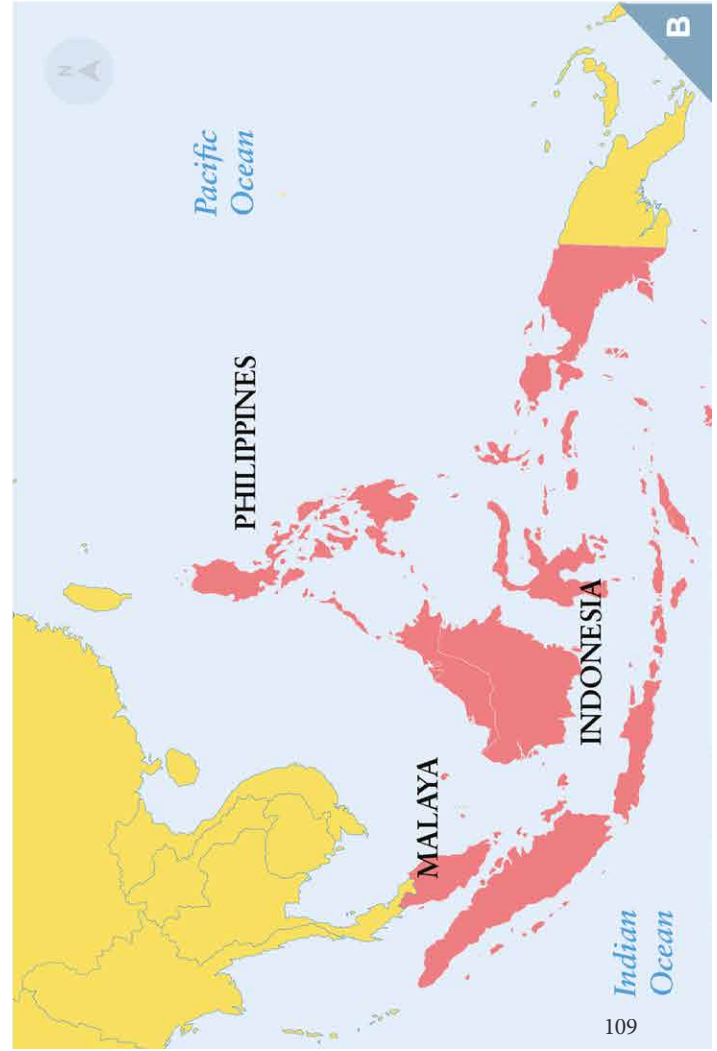
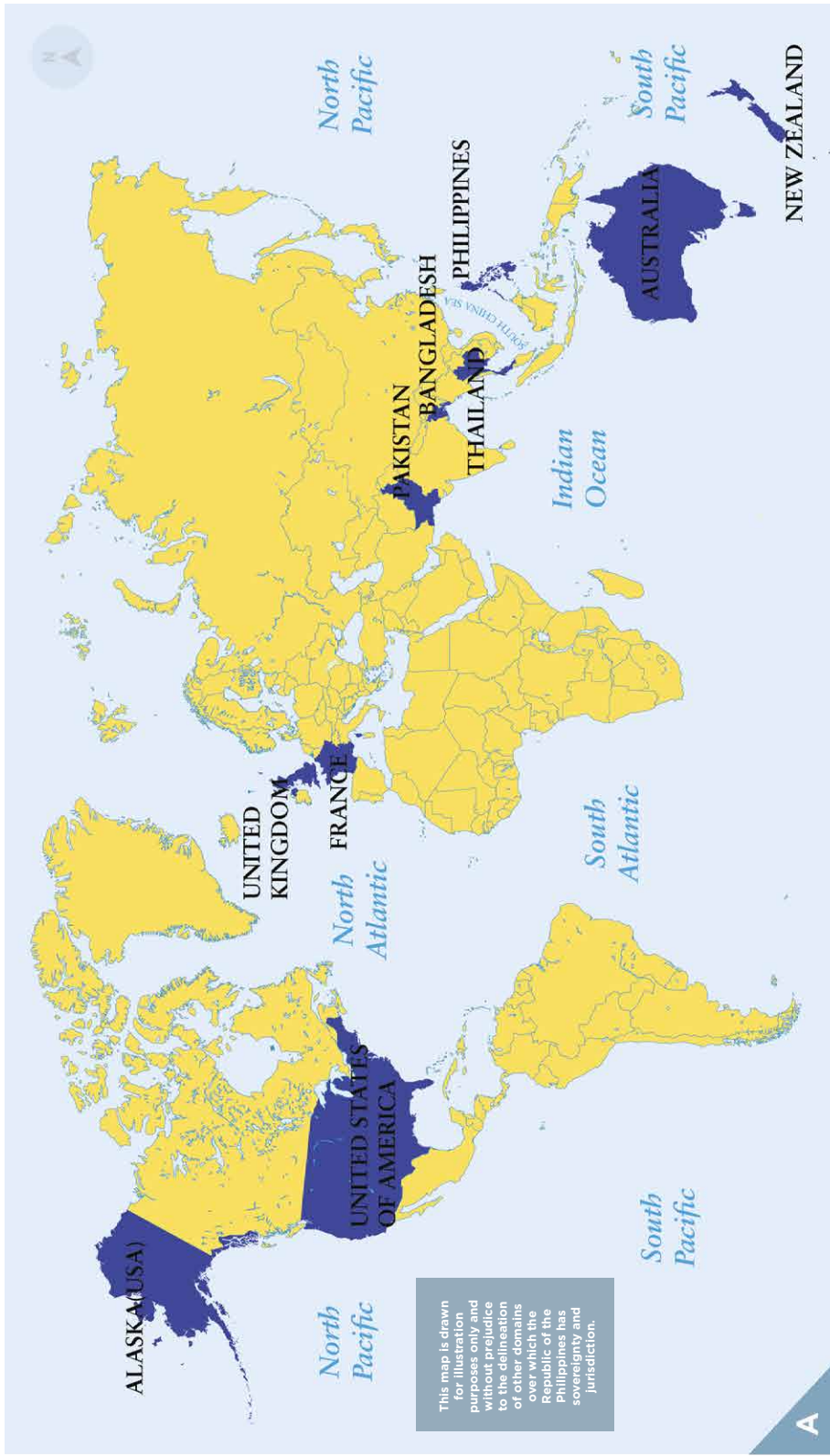
Member States

B. MaPhilIndo (1963-1964)

Member States

C. ASEAN (1967-present)

Member States



Countdown to Martial Law

September 20-23, 1972

SEPTEMBER 20, 1972

- 1 **Afternoon**
Final conference on Martial Law.

SEPTEMBER 21, 1972

- 2 **Morning: Legislative Building**
Senate and House leaders agree not to adjourn. They decide to extend their special session to a *sine die* adjournment on September 23.

Afternoon: Plaza Miranda
30,000 protesters march at Plaza Miranda, sponsored by the Concerned Christians for Civil Liberties.

SEPTEMBER 22, 1972

- 3 **8:00 p.m.**
Enrile convoy ambush.
- 4 **8:00 pm - 9:00 p.m.**
Marcos signs General Order No. 1 and Letter of Instruction No. 1.

SEPTEMBER 23, 1972

- 5 **12:10 a.m.**
Senator Ninoy Aquino is arrested.
- 6 **12:30 a.m.**
AFP takes over MERALCO.
- 7 **1:00-4:00 a.m.**
Military shuts down mass media and radio stations. Newspaper offices were ordered to be closed. Flights were canceled, and incoming overseas calls were prohibited.
- 8 **1:00-5:00 a.m.**
Military arrests those considered threats to Marcos. They are brought to Camp Crame Gym
- 9 **7:15 p.m.**
President Marcos goes live on national television to announce Martial Law
- 10 **8:30 p.m.**
Detainee Senators Aquino, Diokno, Mitra, and Rodrigo arrive at Fort Bonifacio from Camp Crame and were kept in isolation.



Port Area
 MANILA TIMES
 MANILA MIRROR

2

NATIONAL PRESS CLUB

2:00 a.m.
 Antonio Zumel and others jump into the water

ked/shutdown

h

shments

MALACAÑAN

2 CONGRESS
U.N. Ave.

5 Paco

HILTON

Ninoy Aquino is arrested in Manila.

MALACAÑAN

9

vades arrest Pasig River.

SEPTEMBER 22
PC-Metrocom battles Iglesia ni Cristo guards to shut down Eagle Broadcasting Network.
3:00 a.m.

IGLESIA NI CRISTO
Batasan Hills
U.P.

QUEZON

7

DZXL-TV Channel 4
ABS-CBN

GMA 7

Max Soliven is arrested in New Manila.

8

Chino Roces turns himself in

CAMP CRAME **CAMP AGUINALDO**

SAN JUAN

SEPTEMBER 22
Defense Secretary Enrile receives sealed documents with orders of Martial Law.
6:00 p.m.

SEPTEMBER 22
Enrile relays orders to the AFP.
7:00 p.m.

MALACAÑAN

BAHAY PANGARAP

4

1

Pandacan

Paco

Wack-Wack **3**

EDSA

6 MERALCO

MANDALUYONG

SEPTEMBER 22
Defense Secretary Enrile and convoy is ambushed.
8:00 p.m.

Shaw Blvd.

Ortigas

PASIG

MAKATI

8

Teodoro M. Locsin Sr. is arrested in Dasmariñas Village.

PATEROS

8

Jose Diokno is arrested along Roxas Boulevard.

EDSA















10

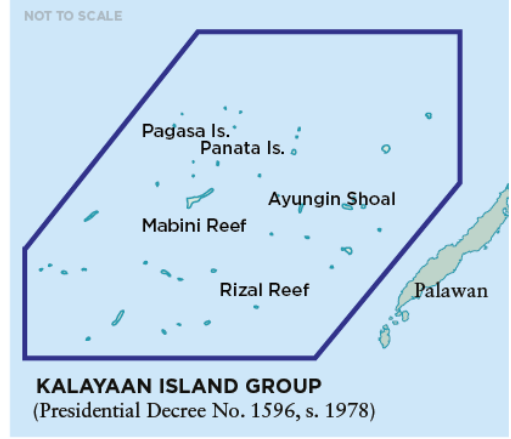
September 23, 1972
11 detainees arrive at Fort Bonifacio

FORT BONIFACIO



Political Map of the Philippines under the Marcos Regime

- | | | | |
|--|----------|---|---|
|  | Region 1 |  | Region 8 |
|  | Region 2 |  | Region 9 |
|  | Region 3 |  | Region 10 |
|  | Region 4 |  | Region 11 |
|  | Region 5 |  | Region 12 |
|  | Region 6 |  | NCR |
|  | Region 7 |  | Provinces created under the Marcos Regime |





South China Sea

Sulu Sea

This map is drawn for illustration purposes only and without prejudice to the delineation of other domains over which the Republic of the Philippines has sovereignty and jurisdiction.

Growth of Insurgency

1968-1980

-  Areas with CPP-NPA influence
-  Areas with MNLF influence



South China Sea

Philippine Sea

Sulu Sea



This map is drawn for illustration purposes only and without prejudice to the delineation of other domains over which the Republic of the Philippines has sovereignty and jurisdiction.

Ninoy's Final Journey



A. NINOY'S RETURN TO THE PHILIPPINES

August 13, 1983

- 1 Chestnut Hill, Newton, Massachusetts

August 13-15, 1983

- 2 Los Angeles, California

August 15-16, 1983

- 3 Tokyo, Japan

- 4 Hong Kong

- 5 Singapore

August 16-19, 1983

- 6 Johor Bahru, Malaysia
- 7 Kuala Lumpur, Malaysia
- 8 Singapore

August 19, 1983

- 9 Hong Kong

- 10 Taipei, Taiwan

August 21, 1983

- 11 Manila, Philippines

.....▶ Ninoy's flight path

B. NINOY'S ASSASSINATION, FUNERAL, AND INTERMENT

August 21, 1983 1:00 p.m.

- 1 Manila International Airport

August 21, 1983

- 2 Army General Hospital, Fort Bonifacio

August 22, 1983 6:00 a.m.

- 3 25 Times Street, Aquino Residence

August 24, 1983

- 4 Sto. Domingo Church

August 29, 1983

- 5 Hacienda Luisita Chapel and Tarlac Provincial Capitol

August 30, 1983 7:00 p.m.

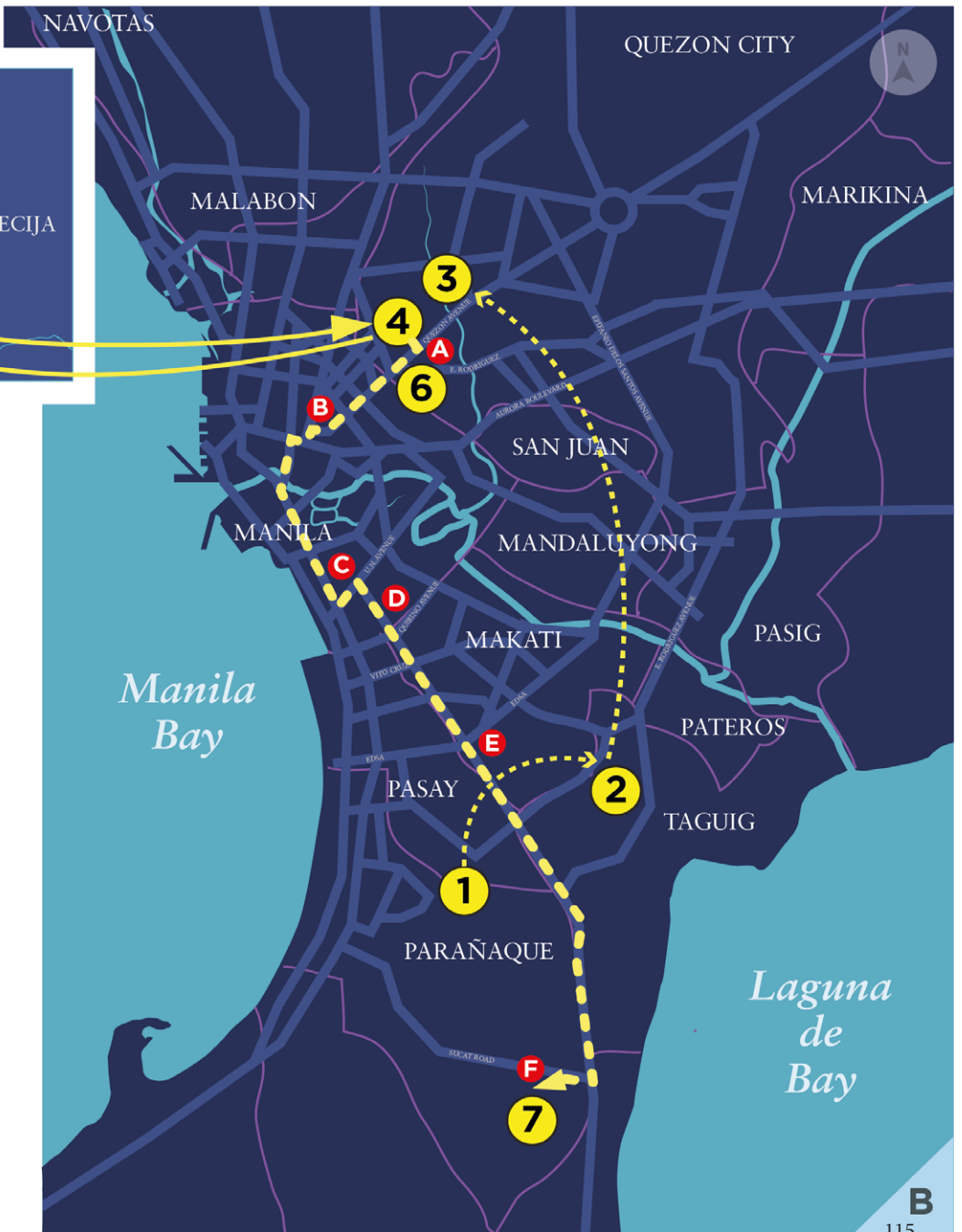
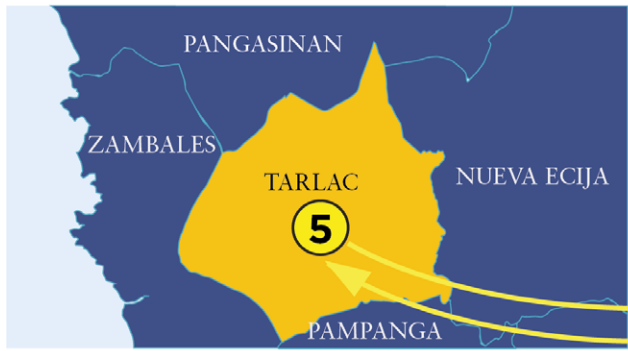
- 6 Sto. Domingo Church

August 31, 1983 9:00 p.m.

- 7 Manila Memorial Park



This map is drawn for illustration purposes only and without prejudice to the delineation of other domains over which the Republic of the Philippines has sovereignty and jurisdiction.



NINOY AQUINO'S FUNERAL PROCESSION

- A** 9:00 a.m. Sto. Domingo Church
- B** 2:00 p.m. Plaza Miranda
- C** 3:00 p.m. Rizal Park
- D** 5:00 p.m. Quirino Avenue
- E** 6:00 p.m. South Super Highway
- F** 9:00 p.m. Manila Memorial Park

From Manila International Airport to Aquino Residence

From Manila to Tarlac and vice versa

From Sto. Domingo Church to Manila Memorial Park

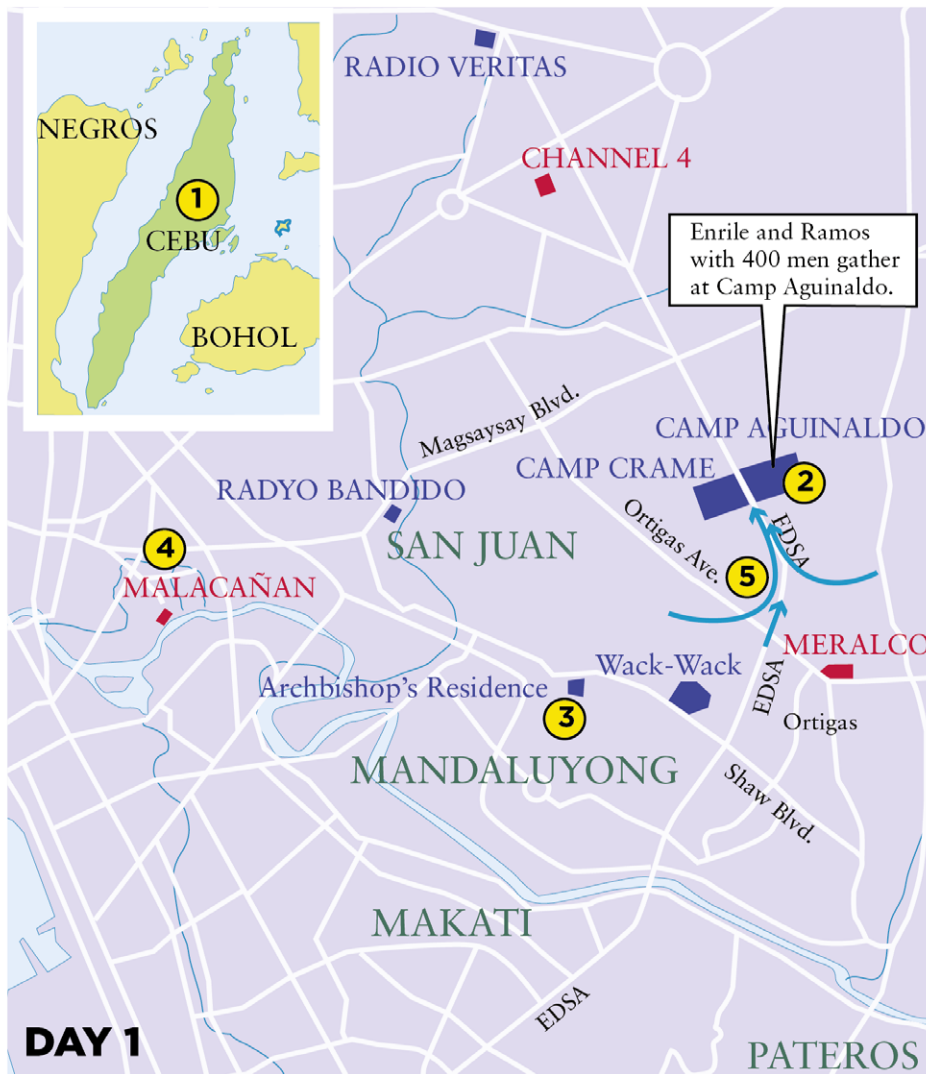
EDSA People Power Revolution

February 22-25, 1986

FEBRUARY 22, 1986 (Saturday)

- 1 Cory campaigns in Cebu.
- 2 **6:30 p.m.**
Enrile and Ramos gather nearly 400 men in defensive position in Camp Aguinaldo.
- 3 **9:00 p.m.**
Cardinal Sin calls for support over Radio Veritas.
- 4 **10:30 p.m.**
Marcos tells the rebels to surrender.
- 5 **11:00 p.m.**
Thousands respond to the Cardinal's appeal.

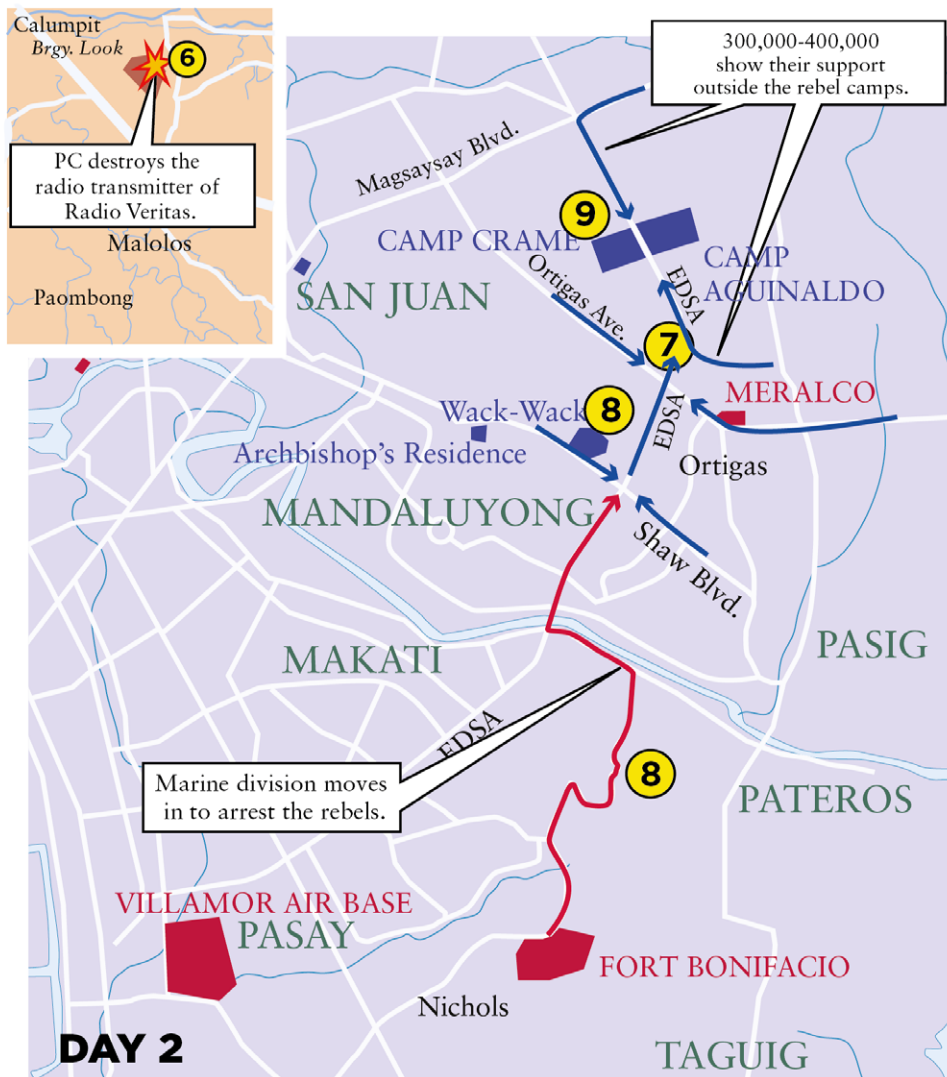
- Government owned facilities
- Rebel owned/occupied facilities



FEBRUARY 23, 1986 (Sunday)

- 6 **5:30 a.m.**
PC neutralizes radio transmitter of Radio Veritas.
- 7 **8:00 a.m.**
300,000-400,000 civilians show their support outside the rebel camps.
- 8 **2:20-2:47 p.m.**
Cory returns to Manila. Marine division moves to arrest rebels.
- 9 **6:30 p.m.**
Ramos forms new AFP.

- ★ Government attacks
- ★ Rebel attacks
- Marcos loyalists movement
- Crowd on day 1
- Crowd on day 2
- ⋯ Barricades
- Crowd on day 3
- Marcos route of escape

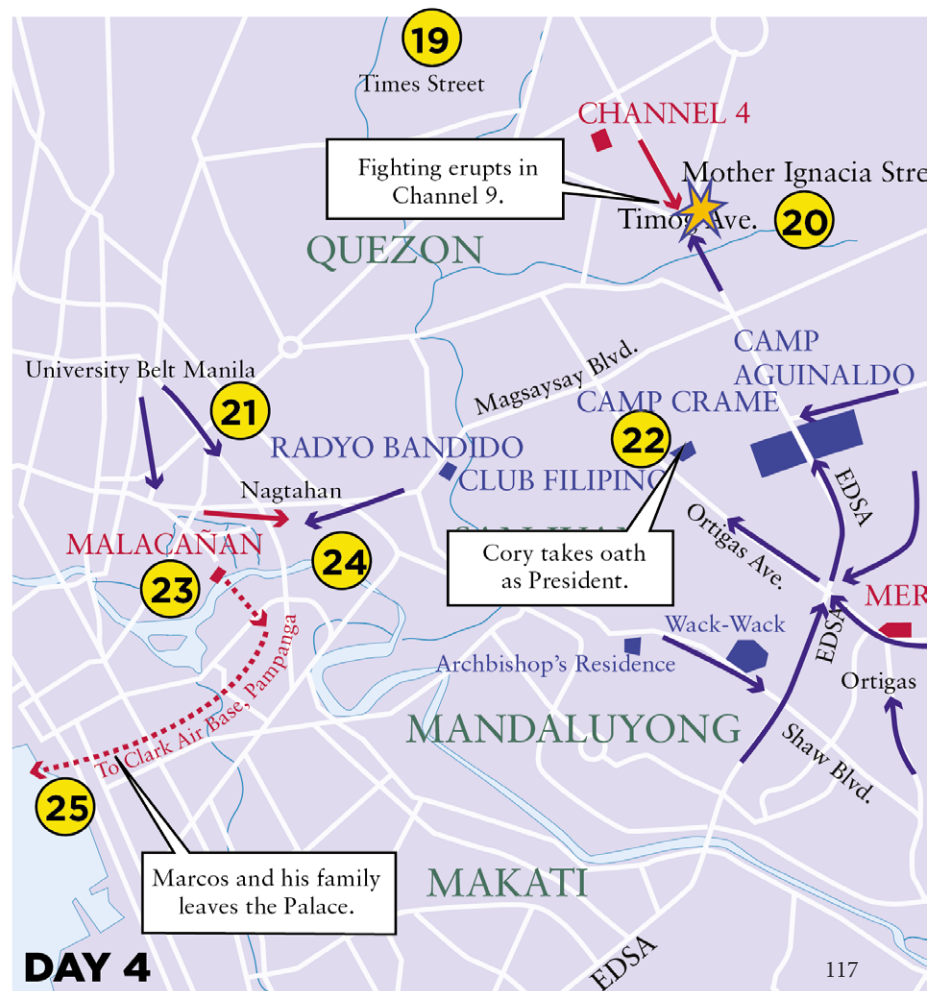
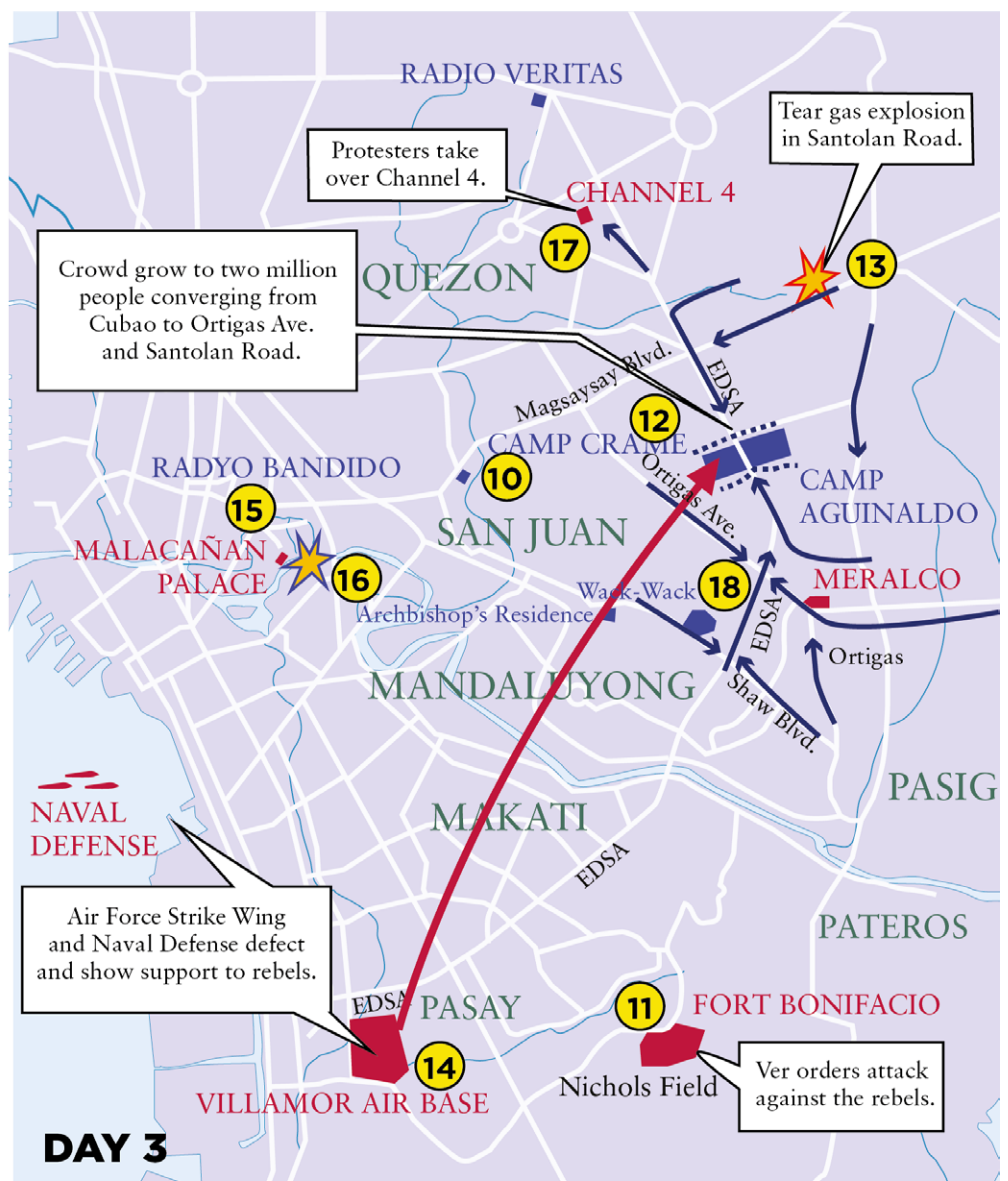


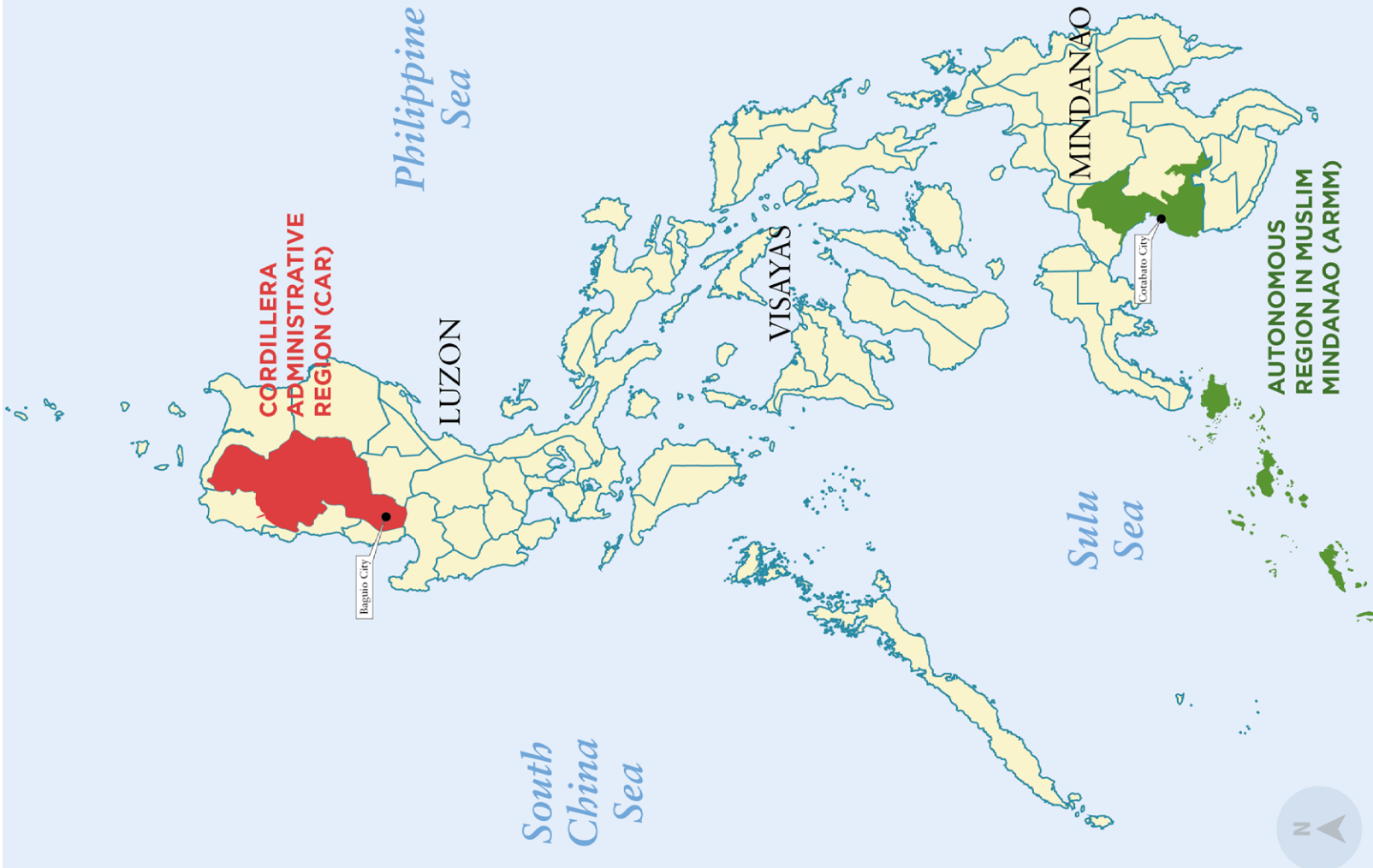
FEBRUARY 24, 1986 (Monday)

- 10 12:10 a.m.**
Radyo Bandido begins to broadcast.
- 11 1:00 a.m.**
Ver orders all-out-attack against the rebels.
- 12 3:30 a.m.**
At Camp Crame, nuns and priests block paths of APC's.
- 13 5:15 a.m.**
Tear gas explode on Santolan Road.
- 14 6:00 a.m.**
Air Force Strike Wing defects. Naval Defense Force show support to rebels.
- 15 9:00 a.m.**
Marcos declares State of Emergency.
- 16 10:15 a.m.**
A gunship attacks the Malacañan Palace.
- 17 11:30 a.m.**
Protesters take over Channel 4.
- 18 4:30 p.m.**
Cory addresses EDSA crowd. Thousand show their support.

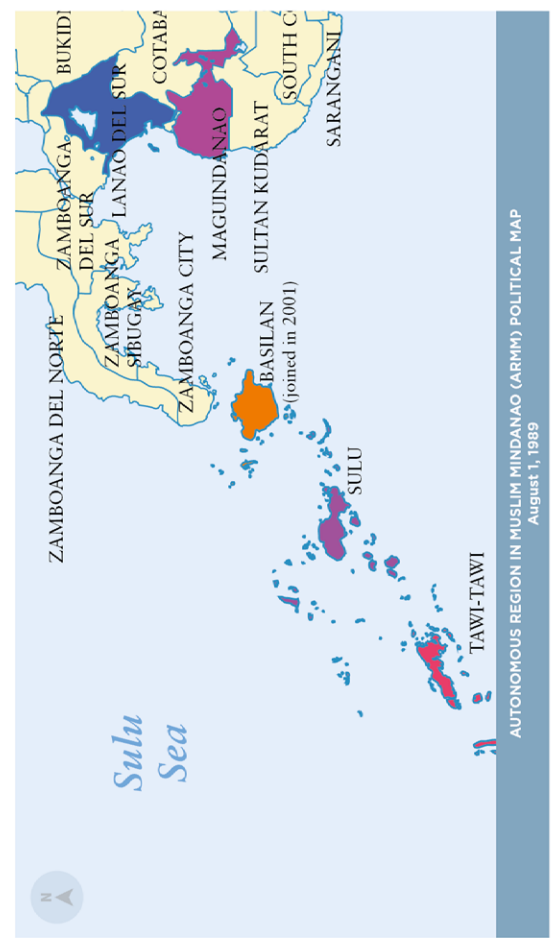
FEBRUARY 25, 1986 (Tuesday)

- 19 12:00 a.m.**
Planning of Cory's inauguration.
- 20 6:00 a.m.**
Fighting erupts at Channel 9.
- 21 9:00 a.m.**
Sampaloc filled with Cory supporters.
- 22 10:46 a.m.**
Cory Aquino takes oath as President.
- 23 11:55 a.m.**
Marcos takes his oath as President.
- 24 1:30 p.m.**
Clash erupts between Aquino and Marcos supporters.
- 25 9:05 p.m.**
Marcos and his family leaves Malacañang.

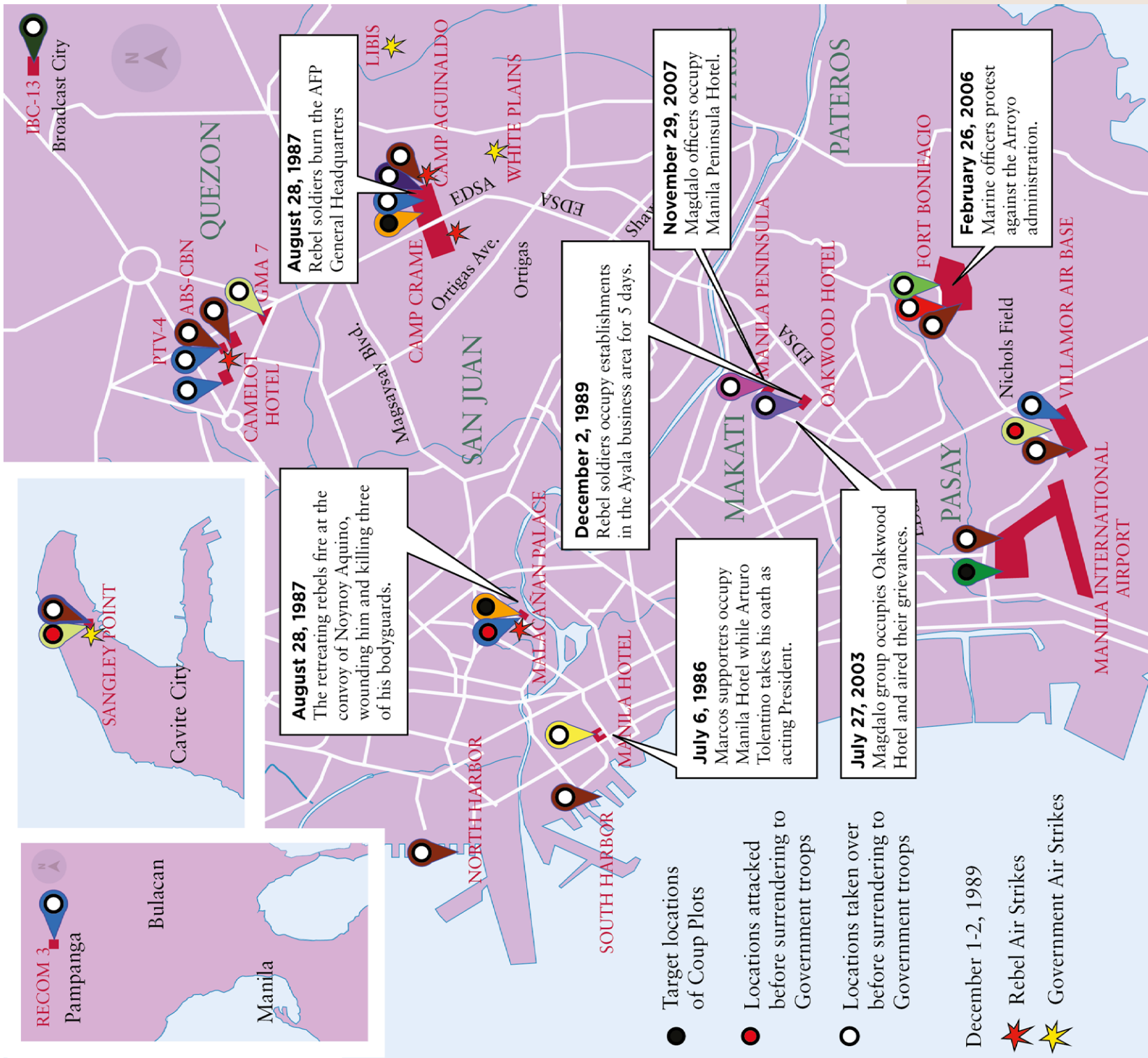














This map is drawn for illustration purposes only and without prejudice to the delineation of other domains over which the Republic of the Philippines has sovereignty and jurisdiction.

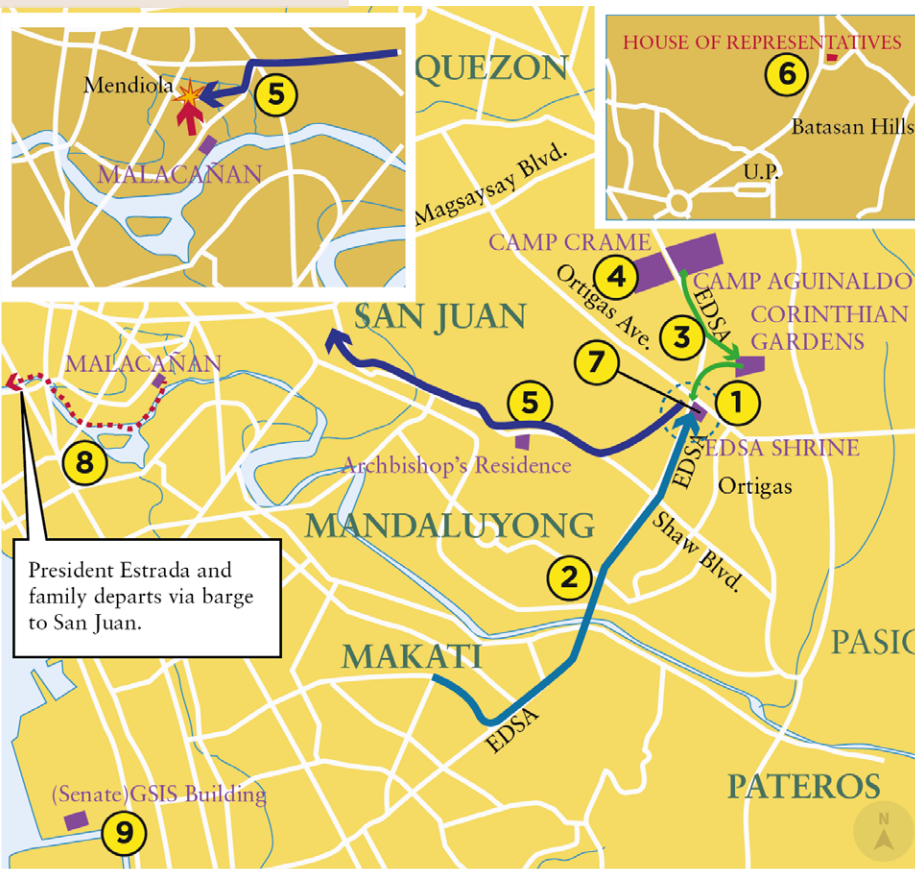


The Cordillera Administrative Region and Autonomous Region of Muslim Mindanao



Coup Attempts and Military Interventions during the Fifth Republic

-  **July 6-8, 1986**
Manila Hotel Incident
-  **November 1986**
God Save the Queen Plot
-  **January 27-29, 1987**
GMA 7 Incident
-  **April 18, 1987**
Black Saturday Incident
-  **July, 1987 MIA Takeover Plot**
Oplan Inang Bayan
-  **August 28-29, 1987 Coup**
A Star will Fall, the Sun will Rise
-  **December 1989 Coup**
-  **July 27, 2003**
Oakwood Mutiny
-  **February 26, 2006**
Fort Bonifacio Standoff
-  **November 29, 2007**
Manila Peninsula Siege



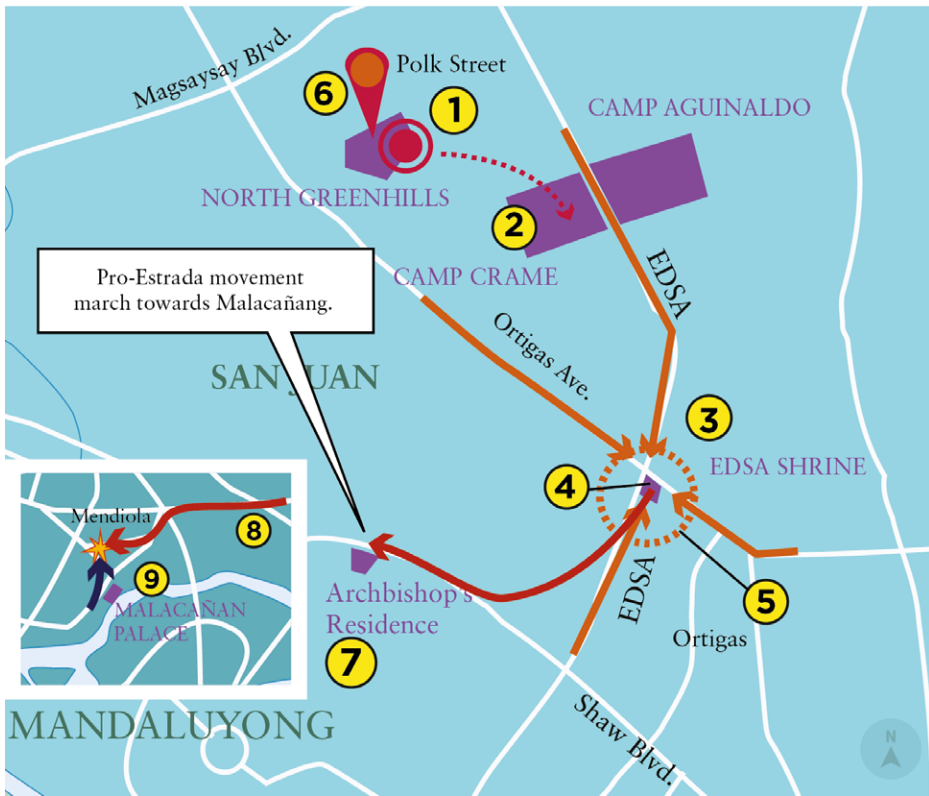
EDSA II and the May Day Rebellion

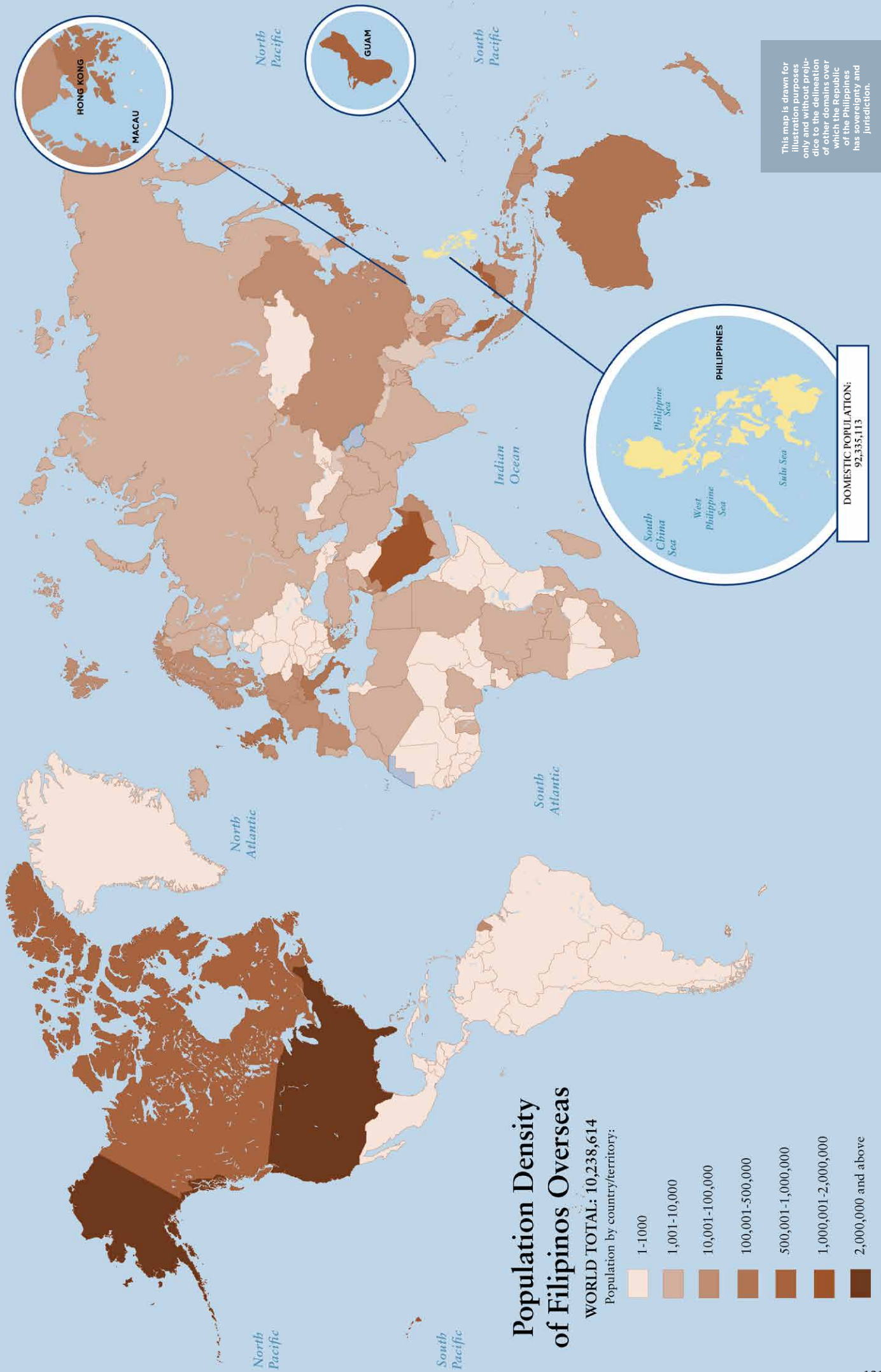
A. EDSA II

- 1 January 17, 2001**
Crowd gathers in EDSA.
- 2 January 18, 2001**
EDSA crowd swells, forms a 10-kilometer human chain from Ayala Ave. to EDSA Shrine.
- 3 January 19, 2001**
Defense Sec. Orlando Mercado and AFP Chief Angelo Reyes head to EDSA Shrine.
- 4 January 19, 2001**
PNP leadership withdraws support from the Estrada Administration.
- 5 January 19, 2001**
Protesters march from EDSA to Malacañan.
- 6 January 20, 2001**
Congress receives letter signed by Pres. Estrada entrusting the powers of the presidency to the Vice President.
- 7 January 20, 2001**
Gloria Macapagal-Arroyo takes her oath as President.
- 8 January 20, 2001**
Pres. Estrada and his family depart the Palace.
- 9 January 20, 2001**
Senate Pres. Aquilino Pimentel receives a copy of the letter of Pres. Estrada.

B. MAY DAY REBELLION

- 1 April 25, 2001**
Former Pres. Estrada is arrested for plunder.
- 2 April 25, 2001**
Former Pres. Estrada is detained in Camp Crame.
- 3 April 25, 2001**
Hundreds of Estrada supporters begin to gather at EDSA.
- 4 April 27, 2001**
Former First Lady Loi Estrada joins the crowd in EDSA.
- 5 April 29, 2001**
Around 3 million Estrada supporters gather in EDSA.
- 6 April 29, 2001**
Pro-Estrada movement plans for a march to Malacañan.
- 7 April 30, 2001**
Cardinal Sin appeals to the people to support the newly installed President.
- 8 May 1, 2001**
Around 70,000 protesters march from EDSA to Malacañan.
- 9 May 1, 2001**
Pres. Arroyo declares a State of Rebellion in NCR.





Population Density of Filipinos Overseas

WORLD TOTAL: 10,238,614

Population by country/territory:

- 1-1000
- 1,001-10,000
- 10,001-100,000
- 100,001-500,000
- 500,001-1,000,000
- 1,000,001-2,000,000
- 2,000,000 and above
- Disputed territory

This map is drawn for illustration purposes only and without prejudice to the delineation of other domains over which the Republic of the Philippines has sovereignty and jurisdiction.

PHILIPPINES
DOMESTIC POPULATION: 92,335,113

Sources: Commission on Filipinos Overseas 2013 Stock Estimate of Overseas Filipinos and Philippine Statistics Authority 2010 Census of Population in the Philippines

Official Gazette

